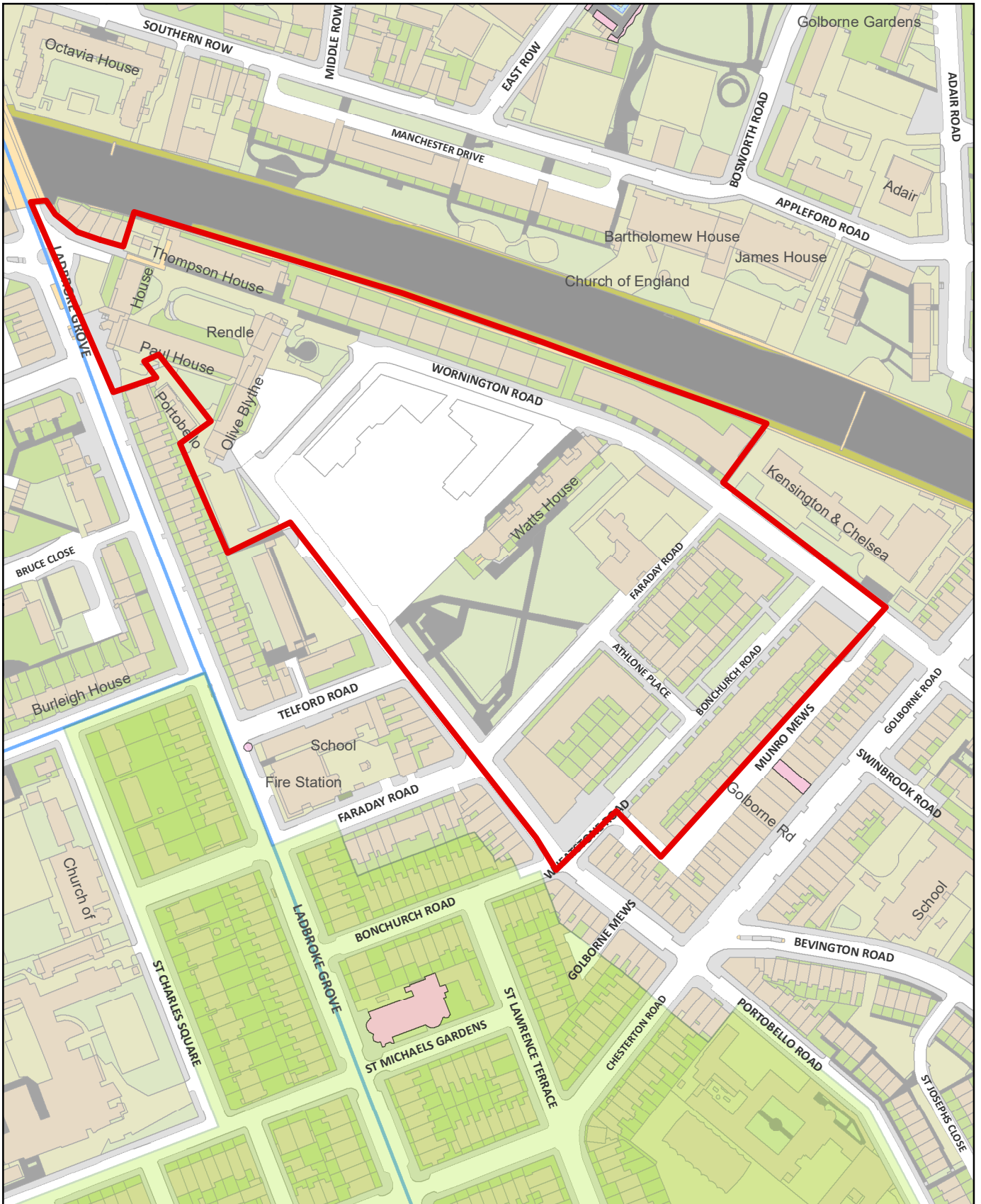








Wornington Green Estate - Land bounded by the main railway, Wornington Road, Munro Mews, Portobello Road and including land fronting Ladbroke Grove near the Barby Road junction London W10



	1:1,250	 Conservation Areas	 Grade II
	@ A4	 Ward Boundaries	 Grade II*
			 Grade I

© Crown copyright and database rights 2024 OS 100021668

Planning Support

The Royal Borough of Kensington and Chelsea

The Town Hall, Hornton Street, London, W8 7NX

+44 (020) 7937 5464

THE ROYAL BOROUGH OF
KENSINGTON
AND CHELSEA