

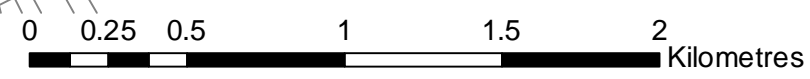
STRATEGIC ENVIRONMENTAL ASSESSMENT (SEA) /SUSTAINABILITY APPRAISAL

- Borough Boundary
- Wards
- Noise Incidences**
- | Noise Licenced Premises
- | Commercial Noise
- | Commercial Misc Noise
- | Commercial Street Noise
- | Miscellaneous Noise
- | Noise Unspecified
- | Street Noise


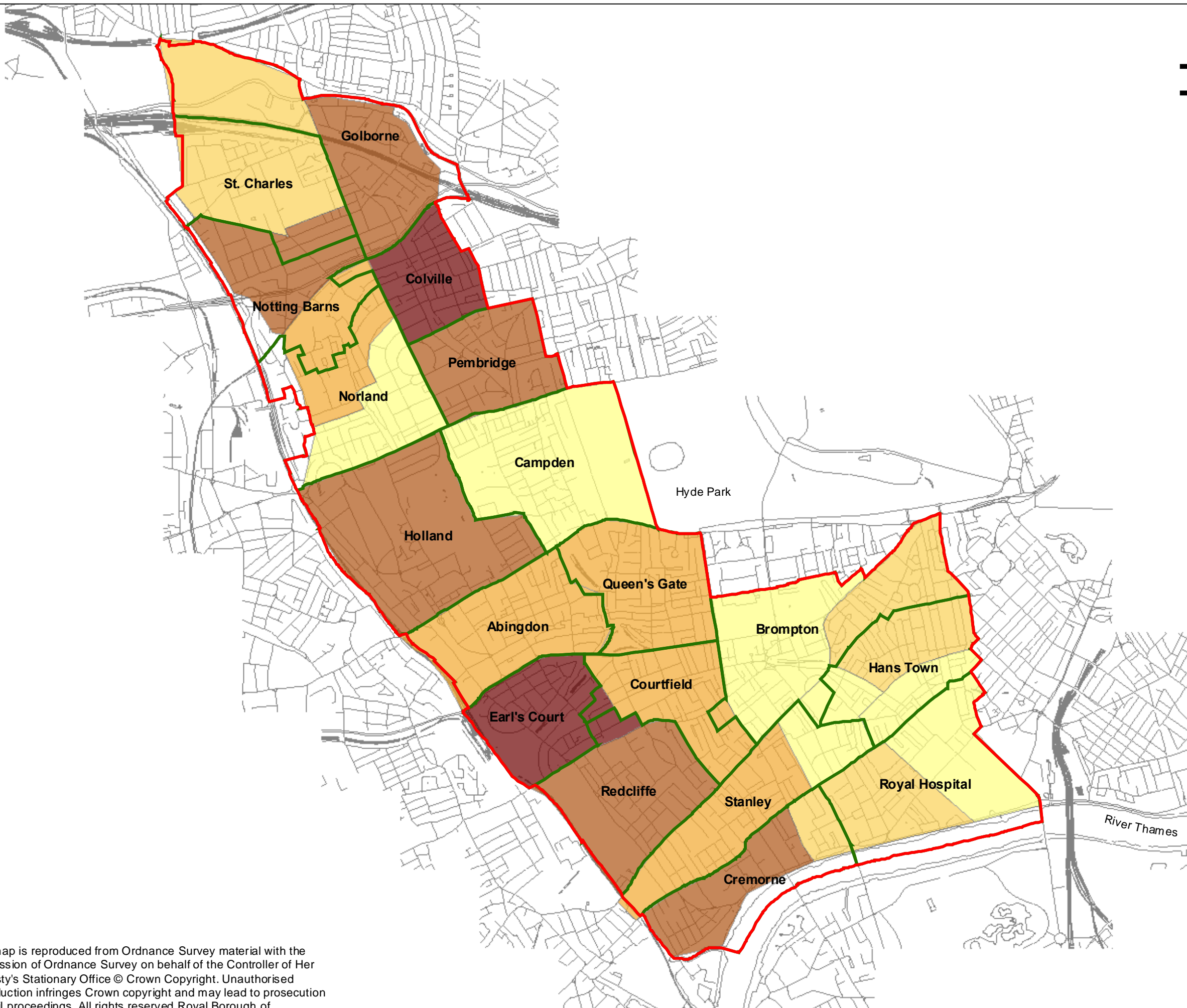
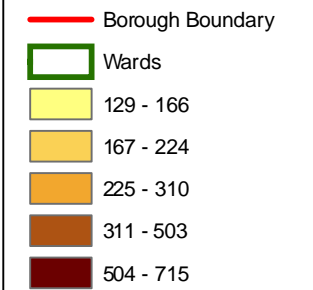
Source: RBKC

**Figure Obj 9.1
Noise Incidences**

This map is reproduced from Ordnance Survey material with the permission of Ordnance Survey on behalf of the Controller of Her Majesty's Stationary Office © Crown Copyright. Unauthorised reproduction infringes Crown copyright and may lead to prosecution or civil proceedings. All rights reserved Royal Borough of Kensington and Chelsea Licence number 100021668 (2005).



STRATEGIC ENVIRONMENTAL
ASSESSMENT (SEA)
/SUSTAINABILITY APPRAISAL



This map is reproduced from Ordnance Survey material with the permission of Ordnance Survey on behalf of the Controller of Her Majesty's Stationary Office © Crown Copyright. Unauthorised reproduction infringes Crown copyright and may lead to prosecution or civil proceedings. All rights reserved Royal Borough of Kensington and Chelsea Licence number 100021668 (2005).

Source: RBKC

Figure Obj 9.2
Noise Incidences by Ward

