

APPROVED DRAWINGS

Please Index As

File Number

APPROVED DRAWINGS

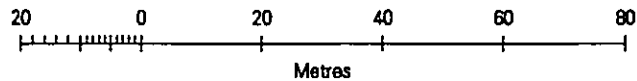
Part	1	Part	11
Part	2	Part	12
Part	3	Part	13
Part	4	Part	14
Part	5	Part	15
Part	6	Part	16
Part	7	Part	17
Part	8	Part	18
Part	9	Part	19
Part	10	Part	20

Siteplan®

1:1250 Scale

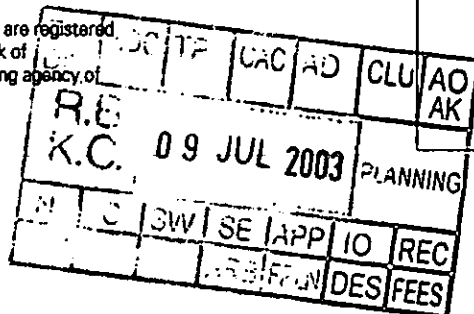


Produced 04 Jul 2003 from Ordnance Survey digital data and incorporating surveyed revision available at this date. © Crown Copyright 2003.



Reproduction in whole or in part is prohibited without the prior permission of Ordnance Survey.

Ordnance Survey and the OS symbol are registered trade marks and Siteplan a trade mark of Ordnance Survey, the national mapping agency of Great Britain.



NEWCOMBE HOUSE
45 NOTTING HILL GATE
LONDON

Centre Coordinates: 525308 180416

National Grid sheet reference at centre of this Siteplan: TQ2580SW

Supplied by: British Bookshops
 Serial Number: 00001901



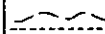
Siteplan

Symbols and depiction

Boundary Information

County/Region Island Boundary	---
District/London Borough Boundary	— — —
Parish/Community Boundary
Electoral Division/Ward Boundary	-----
Parliamentary Constituency or Euro Const Boundary	-----
Boundary Merging Change Symbol	○—○
Boundary Post, Boundary Stone (BP, BS)	*



Vegetation

Non-Coniferous Trees	Nc
Non-Coniferous Trees (Scattered)	Nc (scat)
Non-Coniferous Trees (Positioned)	
Coniferous Trees	C
Coniferous Trees (Scattered)	C (scat)
Coniferous Trees (Positioned)	
Orchard	Orch
Coppice/Osiers	Cop
Rough Grass	RG
Heath	Heath
Scrub	Sc
Saltings/Marsh/ Reeds	Marsh
Vegetation Limits	





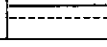


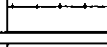





Areas (Rural survey mapping only)

Areas Parcel No (published)	4226
-----------------------------	------

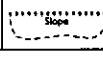


Buildings

Roofed Structure/ Glasshouse	
Upper Level of Communication	

Others

Spot Height	+
Bench Mark	←
Triangulation Station	△
Pylon/Flare Stack/ Lighting Tower	
Flow Arrow	
Mean High Water	
Mean Low Water	
General Detail	
Underground Detail	
Overhead Detail	
Tramway/ Narrow Gauge Railway	
Standard Gauge Railway	
Point Fixture (e.g. Letterbox)	*
Water Feature	
Water	
Archway	
Non-Roman Antiquity	

Ornament

Rock	Rock
Inland Rock (Scattered)	Rock (scat)
Shingle	Shingle
Mud	Mud
Inland Boulders	Bo
Inland Boulders (Scattered)	Bo (scat)
Coastal Boulders	Boulders
Sand	Sand
Slope	
Coastal Slope	
Cliff	
Scree	Scree

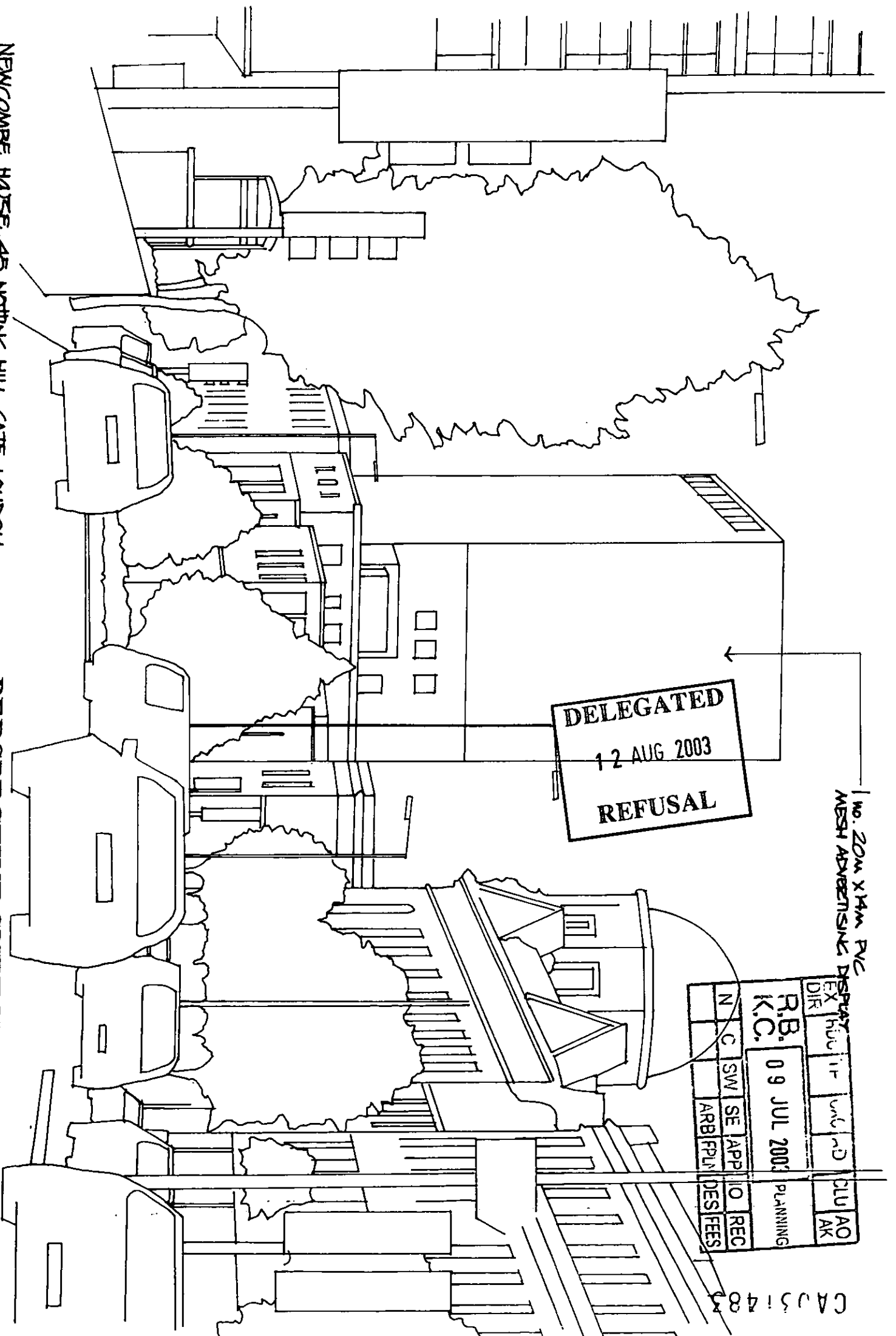
Common Abbreviations

Boundaries Information	
ED Boundary	Electoral Division
Ward Boundary	Ward
Boro Const Bdy	Constituency
Euro Const Bdy	(County Borough or European)
Und	Undefined
CB	Centre of Bank
CD	Centre of Ditch
CR	Centre of Road
CS	Centre of Stream
Def	Defaced
FF	Face of Fence
FW	Face of Wall
SR	Side of River
TB	Top of Bank
TKH	Track of Hedge
RH	Root of Hedge
Other Information	
Chy	Chimney
El P	Electricity Pillar or Pole
ETL	Electricity Transmission Line
FB	Foot Bridge
FS	Flagstaff
GP	Guide Post
GVC	Gas Valve Compound
LB	Letter Box
Mem	Memorial
MHW	Mean High Water
MLW	Mean Low Water
NLT	Normal Tidal Limit
P	Post or Pole
PC	Public Conveniences
PH	Public House
PO	Post Office
PW	Place of Worship
TCB	Telephone Call Box
Tk	Track or Track
(un)	Unmade
W	Well



NEWCOMBE HOUSE, 45 NOTTING HILL GATE, LONDON

PERSPECTIVE SKETCH



DELEGATED
12 AUG 2003
REFUSAL

1 No. 20m x 4m PVC
MESH ADVERTISING

DIR	EX	HUB	TR	WIND	CLU	AO
R.B.	K.C.	09	JUL	2003	PLANNING	AK
N	C	SW	SE	APP	O	REC
			ARB	FPLN	DES	FEES

CA051483