

# **Application form**

**Please Index As**

**File Number**

# TOWN AND COUNTRY PLANNING ACT 1990

FORM TP1 / PART 1

## APPLICATION FOR PERMISSION TO DEVELOP LAND AND / OR BUILDINGS

**FOR OFFICE USE ONLY**

Fee £.....  
 Cheque/Postal Order/Cash  
 Receipt No. ....

PP 30502

**PRELIMINARY DISCUSSIONS**

If you have had previous discussions or correspondence with the Department regarding this proposal, please tell us who you spoke to.....

<b>1. APPLICANT</b> (in block capitals)	<b>AGENT</b> (if any) to whom correspondence should be sent
Name. <u>CAFFE NERO</u>	Name.....
Address. <u>3 NEAL STREET</u>	Address.....
<u>LONDON WC2H 9PU</u>	.....
Tel No. <u>0207 520 5150</u>	Tel No..... Ref. ....

**2. PARTICULARS OF PROPOSAL FOR WHICH PERMISSION IS SOUGHT**

(a) Full address or location of the land to which this application applies CAFFE NERO  
53 NOTTING HILL GATE  
LONDON W11 3JS

(b) Site area N/A

(c) Give full details of proposal PLACING OF 2 TABLES AND 4 CHAIRS  
ON THE PUBLIC HIGHWAY IMMEDIATELY  
OUTSIDE SHOP FOR THE USE BY CUSTOMERS.

(d) State whether applicant owns or controls any adjoining land and if so, give its location. NO

(e) State whether the proposal involves:- State Yes or No

(i) New building(s)	<input type="checkbox"/> NO	► If "Yes" state gross floor area of proposed building(s). <input type="text"/> m <sup>2</sup>																													
or extension(s) to existing building(s)		If residential development state number of dwelling units proposed and type if known, e.g. houses, bungalows, flats. <input type="text"/>																													
<table border="1"> <tr> <td>CAC</td> <td>AD</td> <td>CLU</td> <td>AO</td> <td>AK</td> </tr> <tr> <td>R.B.</td> <td colspan="2">- 3 MAR 2003</td> <td colspan="2">PLANNING</td> </tr> <tr> <td>K.C.</td> <td></td> <td></td> <td></td> <td></td> </tr> <tr> <td>N</td> <td>C</td> <td>SW</td> <td>SE</td> <td>APP</td> <td>IO</td> <td>REC</td> </tr> <tr> <td></td> <td></td> <td>ARB</td> <td>EPL</td> <td>DES</td> <td>FEE</td> <td></td> </tr> </table>			CAC	AD	CLU	AO	AK	R.B.	- 3 MAR 2003		PLANNING		K.C.					N	C	SW	SE	APP	IO	REC			ARB	EPL	DES	FEE	
CAC	AD	CLU	AO	AK																											
R.B.	- 3 MAR 2003		PLANNING																												
K.C.																															
N	C	SW	SE	APP	IO	REC																									
		ARB	EPL	DES	FEE																										
(ii) Alterations	<table border="0"> <tr> <td><input type="checkbox"/> NO</td> <td>Internal</td> </tr> <tr> <td><input type="checkbox"/> NO</td> <td>External</td> </tr> </table>	<input type="checkbox"/> NO	Internal	<input type="checkbox"/> NO	External																										
<input type="checkbox"/> NO	Internal																														
<input type="checkbox"/> NO	External																														
(iii) Change of use .....	<input type="checkbox"/> NO	► If "Yes" state gross area of land or building(s) affected by proposed change of use (if more than one use involved state gross area of each use). <input type="text"/> Hectares/m <sup>2</sup>																													
(iv) Construction of new access to a highway	<table border="0"> <tr> <td><input type="checkbox"/> NO</td> <td>vehicular</td> </tr> <tr> <td><input type="checkbox"/> NO</td> <td>pedestrian</td> </tr> </table>	<input type="checkbox"/> NO	vehicular	<input type="checkbox"/> NO	pedestrian																										
<input type="checkbox"/> NO	vehicular																														
<input type="checkbox"/> NO	pedestrian																														
(v) Alteration of an existing access to a highway	<table border="0"> <tr> <td><input type="checkbox"/> NO</td> <td>vehicular</td> </tr> <tr> <td><input checked="" type="checkbox"/> YES</td> <td>pedestrian</td> </tr> </table>	<input type="checkbox"/> NO	vehicular	<input checked="" type="checkbox"/> YES	pedestrian	Strike out whichever is inapplicable																									
<input type="checkbox"/> NO	vehicular																														
<input checked="" type="checkbox"/> YES	pedestrian																														

**3. PARTICULARS OF PRESENT AND PREVIOUS USE OF BUILDINGS OR LAND**

State:-

- (i) Present use of buildings/land A1 USAGE
- (ii) If vacant the last previous use and period of use with relevant dates N/A

**4. PARTICULARS OF APPLICATION**

State whether this application is for:

(i) Outline planning permission

State Yes or No

NO

If "Yes" strike any of the following which are not to be determined at this stage

- |                |                        |
|----------------|------------------------|
| 1. Siting      | 4. External appearance |
| 2. Design      | 6. Means of access     |
| 3. Landscaping |                        |

(ii) Full planning permission

YES

If "Yes" state the date and number of previous permission and identify the previous condition.

(iii) Renewal of temporary permission or permission for retention of building or continuance of use without complying with a condition subject to which planning permission has been granted

NO

Date	Number
The Condition	

**5. LIST ALL DRAWINGS, CERTIFICATES, DOCUMENTS, ETC; forming part of the application**

- 1) LOCATION PLAN
- 2) SITE DRAWING
- 3) PHOTOS

**6. ADDITIONAL INFORMATION**

State Yes or No

(a) Is the application for non-residential development

YES

If "Yes" complete PART THREE of this form

(b) Does the proposed development involve the felling of any trees

NO

If "Yes" state numbers and indicate precise position on plan

(c) Materials - Give details (unless the application is for outline permission) of the type and colour of materials to be used for

Walls N/A ..... Means of Enclosure N/A .....

Roof N/A ..... Windows (existing & proposed) N/A .....

(d) (i) How will surface water be disposed of?  
(ii) How will foul sewage be dealt with?

SAME AS PRESENT  
SAME AS PRESENT

**FEE ENCLOSED WITH THIS APPLICATION**

£ 220 .....

**We hereby apply for (strike out whichever is inapplicable)**

(a) Planning permission to carry out the development described in this application and the accompanying plans in accordance therewith

OR (b) Planning permission to retain the building(s) or work(s) already constructed or carried out, or a use of the land already instituted as described in this application and accompanying plans.

Signed Mahine Dhill on behalf of CAFFE NERO Date .....

**AN APPROPRIATE SEPARATE CERTIFICATE MUST ACCOMPANY THIS APPLICATION (See Notes for Applicants)**

Certificate A: Where all the land/building is owned by the applicant

Certificate B: Where some or all of the land/building is not owned by the applicant but the name and address of the owner(s) is known.

Certificate C: Where some or all of the land is not owned by the applicant and where the ownership of only part of the remainder is known.

Certificate D: Where some or all the land/building is not owned by the applicant and the applicant has not been able to find out who owns it.


THE ROYAL BOROUGH OF KENSINGTON AND CHELSEA  
TOWN AND COUNTRY PLANNING ACT 1990

PP 30502

PART THREE: SIDE TWO

5. How many staff will be employed on the site as a result of the proposed development?  (a) full-time  (b) part-time	N/A
6. State estimated vehicular traffic flow to the site during a normal working day:  (a) Heavy Goods Vehicles  (b) Other vehicles	N/A
7. Describe parking / loading / unloading provision (also show location on plan unless you are reserving design for further approval).	N/A
8. State nature, volume and proposed means of disposal of any trade effluents or trade refuse:	N/A (same as present)
9. Please state here if hazardous substances in the quantities listed in Schedule 1 to the Planning (Hazardous Substances) Regulations (1992) will be kept on the land * :	N/A

(\* For further information on Schedule 1 of the Planning (Hazardous Substances) Regulations please consult with the Planning Information Office, 0171 361 2079 / 2977).

Signed: 	On behalf of: CAFYE NERO	Date:
------------------------------------------------------------------------------------------------	-----------------------------	-------

# THE ROYAL BOROUGH OF KENSINGTON AND CHELSEA

## TOWN AND COUNTRY PLANNING ACT 1990

PART THREE:	ADDITIONAL INFORMATION FOR NON RESIDENTIAL DEVELOPMENT TO BE COMPLETED FOR ALL NON-RESIDENTIAL DEVELOPMENT
----------------	------------------------------------------------------------------------------------------------------------------

1. For industrial development, describe the process to be carried on and of the end products, and the type of plant/machinery to be installed:	N/A		
2. If the proposal forms part of a larger scheme for which permission is not at present sought, briefly describe the ultimate development:	N/A		
3. If the proposal is related to an existing use on or near the site, please explain the relationship:	PROPOSAL RELATES TO THE COFFEE SHOP BASED AT 53 NOTTING HILL GATE		
4.	Existing floor space to be lost (through demolition or change of use)	Existing floorspace to be retained (if any)	Proposed additional floorspace
(a) What is the total floor space of all the buildings to which the application relates?	0 m <sup>2</sup>	N/A m <sup>2</sup>	0 m <sup>2</sup>
(b) What is the amount of industrial floor space included in the above figure?	N/A m <sup>2</sup>	N/A m <sup>2</sup>	N/A m <sup>2</sup>
(c) What is the amount of office floor space?	N/A m <sup>2</sup>	N/A m <sup>2</sup>	N/A m <sup>2</sup>
(d) What is the amount of floor space for retail trading?	N/A m <sup>2</sup>	N/A m <sup>2</sup>	N/A m <sup>2</sup>
(e) What is the amount of floor space for storage?	N/A m <sup>2</sup>	N/A m <sup>2</sup>	0 m <sup>2</sup>
(f) What is the amount of floor space for warehousing?	N/A m <sup>2</sup>	N/A m <sup>2</sup>	N/A m <sup>2</sup>
(g) Please specify the amount of floor space of any other uses.	N/A m <sup>2</sup>	N/A m <sup>2</sup>	N/A m <sup>2</sup>

(Part Three continues overleaf)

THE ROYAL BOROUGH OF KENSINGTON & CHELSEA

TOWN AND COUNTRY PLANNING ACT 1990  
TOWN AND COUNTRY PLANNING (GENERAL DEVELOPMENT  
PROCEDURE) ORDER 1995  
CERTIFICATE UNDER ARTICLE 7

PP 30502

Complete only one certificate, either A, B, C or D to accompany your application  
(see notes for applicants)

**CERTIFICATE A**

I certify that:

- No person other than the applicant was an owner (a) of any part of the land to which the application relates at the beginning of the period 21 days before the date of this application.
- None of the land to which this application relates constitutes or forms part of an agricultural holding.

Signed:

On behalf of:

Date:

**CERTIFICATE B**

I certify that: *CAFFE NERO*

- ~~I have~~ The applicant has given requisite notice to the persons specified below, being persons who on the day 21 days before the date of the application were owners (a) of any part of the land to which the application relates.
- None of the land to which the application relates constitutes or forms part of an agricultural holding.

Owner's name	Address at which notice was served	Date on which notice was served
--------------	------------------------------------	---------------------------------

<i>LAND SECURITIES PROPERTIES LTD</i>	<i>5 THE STRAND LONDON WC2N 5AF</i>	
-------------------------------------------	---------------------------------------------	--

Signed:

*[Handwritten Signature]*

On behalf of:

*CAFFE NERO*

Date:

**TOWN AND COUNTRY PLANNING ACT 1990**  
**TOWN AND COUNTRY PLANNING (GENERAL DEVELOPMENT PROCEDURE) ORDER 1995**  
**CERTIFICATE UNDER ARTICLE 7**

**CERTIFICATE C**

I certify that:

- I/The applicant cannot issue a Certificate A or B in respect of the accompanying application.
- I have/The applicant has given the requisite notice to the persons specified below, being persons who on the day 21 days before the date of the application were owners (a) of any part of the land to which the application relates.

Owner's name	Address at which notice was served	Date on which notice was served

- I have/The applicant has taken all reasonable steps open to me/him/her to find out the names and addresses of the owners (a) of the land, or of a part of it, but have/has been unable to do so. These steps were as follows (b):

- Notice of the application, as attached to this Certificate, has been published in the (c):

on (d):

**Signed:**

**On behalf of:**

**Date:**

**CERTIFICATE D**

I certify that:

- I/The applicant cannot issue a Certificate A in respect of the accompanying application.
- I/The applicant have/has taken all reasonable steps open to me/him/her to find out the names and addresses of everyone else who, on the day 21 days before the date of the application, was the owner (a) of any part of the land to which the application relates, but have/has been unable to do so. These steps were as follows (b):

- Notice of the application, as attached to this certificate, has been published in the (c):

on (d):

**Signed:**

**On behalf of:**

**Date:**

**Notes:**

(a) "owner" means a person having a freehold interest or a leasehold interest the unexpired term of which is not less than seven years.

*Insert:*

(b) description of steps taken

(c) name of newspaper circulating in the area where the land is situated

(d) date of publication (which must be not earlier than the 21 days before the date of the application)

# TOWN AND COUNTRY PLANNING ACT 1990

APPLICATION FOR PERMISSION TO DEVELOP LAND AND

**R.B. TOWN PLANNING APPLICATION COMPLETE**

- 4 MAR 2003

FOR OFFICE USE ONLY

Fed £ 220 - 00

Cheque/Postal Order/Cash 010660

Receipt No. 0387605 3/3/03

PP030502

## PRELIMINARY DISCUSSIONS

If you have had previous discussions or correspondence with the Department regarding this proposal, please tell us who you spoke to.....

### 1. APPLICANT (in block capitals)

Name CAFFE NERO ; MELINA

AGENT (if any) to whom correspondence should be sent

Name.....

Address 3 NEAL STREET

Address.....

LONDON WC2H 9PU

Tel No. 0207 520 5150

Tel No.....

Ref. ....

### 2. PARTICULARS OF PROPOSAL FOR WHICH PERMISSION IS SOUGHT

(a) Full address or location of the land to which this application applies

CAFFE NERO  
53 NOTTING HILL GATE  
LONDON W11 3JS

(b) Site area N/A

(c) Give full details of proposal

PLACING OF 2 TABLES AND 4 CHAIRS  
ON THE PUBLIC HIGHWAY IMMEDIATELY  
OUTSIDE SHOP FOR THE USE BY CUSTOMERS

(d) State whether applicant owns or controls any adjoining land and if so, give its location.

NO

(e) State whether the proposal involves:-

State Yes or No

(i) New building(s)

NO

▶ If "Yes" state gross floor area of proposed building(s).

m<sup>2</sup>

or extension(s) to existing building(s)

If residential development state number of dwelling units proposed and type if known, e.g. houses, bungalows, flats.

EX	HDC	TP	CAC	AD	CLU	AO	AK
DIR							
R.B.		- 3 MAR 2003		PLANNING			
K.C.							
Alterations		SW	SE	APP	Internal	EC	
		ARB	FPLN	LES	LES		

(ii)

NO  
 NO

(iii) Change of use .....

NO

▶ If "Yes" state gross area of land or building(s) affected by proposed change of use (if more than one use involved state gross area of each use).

Hectares/m<sup>2</sup>

(iv) Construction of new access to a highway vehicular pedestrian

NO  
 NO

(v) Alteration of an existing access to a highway vehicular pedestrian

NO  
 YES

Strike out whichever is inapplicable



**3. PARTICULARS OF PRESENT AND PREVIOUS USE OF BUILDINGS OR LAND**

State:-

- (i) Present use of buildings/land A1 USAGE.....
- (ii) If vacant the last previous use and period of use with relevant dates N/A.....

**4. PARTICULARS OF APPLICATION**

State whether this application is for:

State Yes or No

- (i) Outline planning permission  NO
- (ii) Full planning permission  YES
- (iii) Renewal of temporary permission or permission for retention of building or continuance of use without complying with a condition subject to which planning permission has been granted  NO

If "Yes" strike any of the following which are not to be determined at this stage

1. Siting	4. External appearance
2. Design	6. Means of access
3. Landscaping	

If "Yes" state the date and number of previous permission and identify the previous condition.

Date	Number	The Condition

**5. LIST ALL DRAWINGS, CERTIFICATES, DOCUMENTS, ETC; forming part of the application**

1) LOCATION PLAN 2) SITE DRAWING 3) PHOTOS x 2

**6. ADDITIONAL INFORMATION**

State Yes or No

- (a) Is the application for non-residential development  YES
- (b) Does the proposed development involve the felling of any trees  NO

If "Yes" complete PART THREE of this form

If "Yes" state numbers and indicate precise position on plan

(c) Materials - Give details (unless the application is for outline permission) of the type and colour of materials to be used for

Walls N/A..... Means of Enclosure N/A.....  
 Roof N/A..... Windows (existing & proposed) N/A.....

- (d) (i) How will surface water be disposed of? SAME AS PRESENT
- (ii) How will foul sewage be dealt with? SAME AS PRESENT

**FEE ENCLOSED WITH THIS APPLICATION**

£ 220

**We hereby apply for (strike out whichever is inapplicable)**

(a) Planning permission to carry out the development described in this application and the accompanying plans in accordance therewith

OR (b) Planning permission to retain the building(s) or work(s) already constructed or carried out on a use of the land already instituted as described in this application and accompanying plans.

Signed Makene Still on behalf of CAFFE NERO Date 2.3.07

**AN APPROPRIATE SEPARATE CERTIFICATE MUST ACCOMPANY THIS APPLICATION (See Notes for Applicants)**

Certificate A: Where all the land/building is owned by the applicant

Certificate B: Where some or all of the land/building is not owned by the applicant but the name and address of the owner(s) is known.

Certificate C: Where some or all of the land is not owned by the applicant and where the ownership of only part of the remainder is known.

Certificate D: Where some or all the land/building is not owned by the applicant and the applicant has not been able to find out who owns it.


THE ROYAL BOROUGH OF KENSINGTON AND CHELSEA  
TOWN AND COUNTRY PLANNING ACT 1990

PP030502

PART THREE: SIDE TWO

5. How many staff will be employed on the site as a result of the proposed development?  (a) full-time  (b) part-time	N/A
6. State estimated vehicular traffic flow to the site during a normal working day:  (a) Heavy Goods Vehicles  (b) Other vehicles	N/A
7. Describe parking / loading / unloading provision (also show location on plan unless you are reserving design for further approval).	N/A
8. State nature, volume and proposed means of disposal of any trade effluents or trade refuse:	N/A (same as present)
9. Please state here if hazardous substances in the quantities listed in Schedule 1 to the Planning (Hazardous Substances) Regulations (1992) will be kept on the land * :	N/A

(\* For further information on Schedule 1 of the Planning (Hazardous Substances) Regulations please consult with the Planning Information Office, 0171 361 2079 / 2977).

Signed: 	On behalf of: CAFYE NERO	Date:
------------------------------------------------------------------------------------------------	-----------------------------	-------

**THE ROYAL BOROUGH OF KENSINGTON AND CHELSEA**  
**TOWN AND COUNTRY PLANNING ACT 1990**

<b>PART THREE:</b>	<b>ADDITIONAL INFORMATION FOR NON RESIDENTIAL DEVELOPMENT TO BE COMPLETED FOR ALL NON-RESIDENTIAL DEVELOPMENT</b>
------------------------	---------------------------------------------------------------------------------------------------------------------------

1. For industrial development, describe the process to be carried on and of the end products, and the type of plant/machinery to be installed:	N/A		
2. If the proposal forms part of a larger scheme for which permission is not at present sought, briefly describe the ultimate development:	N/A		
3. If the proposal is related to an existing use on or near the site, please explain the relationship:	PROPOSAL RELATES TO THE COFFEE SHOP BASED AT 53 NOTTING HILL GATE		
4.	Existing floor space to be lost (through demolition or change of use)	Existing floorspace to be retained (if any)	Proposed additional floorspace
(a) What is the total floor space of all the buildings to which the application relates?	0 m2	N/A m2	0 m2
(b) What is the amount of industrial floor space included in the above figure?	N/A m2	N/A m2	N/A m2
(c) What is the amount of office floor space?	N/A m2	N/A m2	N/A m2
(d) What is the amount of floor space for retail trading?	N/A m2	N/A m2	N/A m2
(e) What is the amount of floor space for storage?	N/A m2	N/A m2	0 m2
(f) What is the amount of floor space for warehousing?	N/A m2	N/A m2	N/A m2
(g) Please specify the amount of floor space of any other uses.	N/A m2	N/A m2	N/A m2

(Part Three continues overleaf)

THE ROYAL BOROUGH OF KENSINGTON & CHELSEA

TOWN AND COUNTRY PLANNING ACT 1990  
 TOWN AND COUNTRY PLANNING (GENERAL DEVELOPMENT  
 PROCEDURE) ORDER 1995  
 CERTIFICATE UNDER ARTICLE 7

PP030502

Complete only one certificate, either A, B, C or D to accompany your application  
 (see notes for applicants)

**CERTIFICATE A**

I certify that:

- No person other than the applicant was an owner (a) of any part of the land to which the application relates at the beginning of the period 21 days before the date of this application.
- None of the land to which this application relates constitutes or forms part of an agricultural holding.

Signed:

On behalf of:

Date:


**CERTIFICATE B**

I certify that: *CAFFE NERO*

- ~~I have~~ The applicant has given requisite notice to the persons specified below, being persons who on the day 21 days before the date of the application were owners (a) of any part of the land to which the application relates.
- None of the land to which the application relates constitutes or forms part of an agricultural holding.

Owner's name	Address at which notice was served	Date on which notice was served
<i>LAND SECURITIES PROPERTIES LTD</i>	<i>5 THE STRAND LONDON WC2N 5AF</i>	

Signed:



On behalf of:

*CAFFE NERO*

Date:

**TOWN AND COUNTRY PLANNING ACT 1990**  
**TOWN AND COUNTRY PLANNING (GENERAL DEVELOPMENT PROCEDURE) ORDER 1995**  
**CERTIFICATE UNDER ARTICLE 7**

**CERTIFICATE C**

I certify that:

- I/The applicant cannot issue a Certificate A or B in respect of the accompanying application.
- I have/The applicant has given the requisite notice to the persons specified below, being persons who on the day 21 days before the date of the application were owners (a) of any part of the land to which the application relates.

Owner's name	Address at which notice was served	Date on which notice was served

- I have/The applicant has taken all reasonable steps open to me/him/her to find out the names and addresses of the owners (a) of the land, or of a part of it, but have/has been unable to do so. These steps were as follows (b):
- Notice of the application, as attached to this Certificate, has been published in the (c):
- on (d):

**Signed:**

**On behalf of:**

**Date:**

**CERTIFICATE D**

I certify that:

- I/The applicant cannot issue a Certificate A in respect of the accompanying application.
- I/The applicant have/has taken all reasonable steps open to me/him/her to find out the names and addresses of everyone else who, on the day 21 days before the date of the application, was the owner (a) of any part of the land to which the application relates, but have/has been unable to do so. These steps were as follows (b):
- Notice of the application, as attached to this certificate, has been published in the (c):
- on (d):

**Signed:**

**On behalf of:**

**Date:**

**Notes:**

(a) "owner" means a person having a freehold interest or a leasehold interest the unexpired term of which is not less than seven years.

*Insert:*

(b) *description of steps taken*

(c) *name of newspaper circulating in the area where the land is situated*

(d) *date of publication (which must be not earlier than the 21 days before the date of the application)*

# TOWN AND COUNTRY PLANNING ACT 1990

FORM TP1 / PART 1

## APPLICATION FOR PERMISSION TO DEVELOP LAND AND / OR BUILDINGS

**FOR OFFICE USE ONLY**

Fee £.....  
 Cheque/Postal Order/Cash  
 Receipt No. ....

PP 30502

**PRELIMINARY DISCUSSIONS**

If you have had previous discussions or correspondence with the Department regarding this proposal, please tell us who you spoke to.....

**1. APPLICANT (in block capitals)** Name CAFFE NERO **AGENT (if any) to whom correspondence should be sent** Name.....  
 Address 3 NEAL STREET Address.....  
LONDON WC2H 9PU  
 Tel No 0207 520 5150 Tel No..... Ref. ....

**2. PARTICULARS OF PROPOSAL FOR WHICH PERMISSION IS SOUGHT**

(a) Full address or location of the land to which this application applies CAFFE NERO  
53 NOTTING HILL GATE  
LONDON W11 3JS

(b) Site area N/A

(c) Give full details of proposal PLACING OF 2 TABLES AND 4 CHAIRS  
ON THE PUBLIC HIGHWAY IMMEDIATELY  
OUTSIDE SHOP FOR THE USE BY CUSTOMERS.

(d) State whether applicant owns or controls any adjoining land and if so, give its location. NO

(e) State whether the proposal involves:- State Yes or No

(i) New building(s)  NO

or extension(s) to existing building(s)	CAC	AD	CLU	AO AK
R.B. K.C.	- 3 MAR 2003		PLANNING	
N	C	SW	SE	APP IO
		ARB	EPLN	DES FEES

(ii) Alterations  NO  
 Internal  NO  
 External  NO

(iii) Change of use  NO

(iv) Construction of new access to a highway  
 vehicular  NO  
 pedestrian  NO

(v) Alteration of an existing access to a highway  
 vehicular  NO  
 pedestrian  YES

► If "Yes" state gross floor area of proposed building(s).  m<sup>2</sup>

If residential development state number of dwelling units proposed and type if known, e.g. houses, bungalows, flats.

► If "Yes" state gross area of land or building(s) affected by proposed change of use (if more than one use involved state gross area of each use).  Hectares/m<sup>2</sup>

Strike out whichever is inapplicable

TOWN AND COUNTRY PLANNING ACT 1990  
TOWN AND COUNTRY PLANNING (GENERAL DEVELOPMENT  
PROCEDURE) ORDER 1995  
CERTIFICATE UNDER ARTICLE 7

PP 30502

Complete only one certificate, either A, B, C or D to accompany your application  
(see notes for applicants)

CERTIFICATE A

I certify that:

- No person other than the applicant was an owner (a) of any part of the land to which the application relates at the beginning of the period 21 days before the date of this application.
- None of the land to which this application relates constitutes or forms part of an agricultural holding.

Signed:

On behalf of:

Date:

CERTIFICATE B


I certify that: CAFFE NERO

- ~~I have~~ The applicant has given requisite notice to the persons specified below, being persons who on the day 21 days before the date of the application were owners (a) of any part of the land to which the application relates.
- None of the land to which the application relates constitutes or forms part of an agricultural holding.

Owner's name	Address at which notice was served	Date on which notice was served
--------------	------------------------------------	---------------------------------

LAND SECURITIES PROPERTIES LTD	5 THE STRAND LONDON WC2N 5AF	
-----------------------------------	------------------------------------	--

Signed:



On behalf of:

CAFFE NERO

Date: