

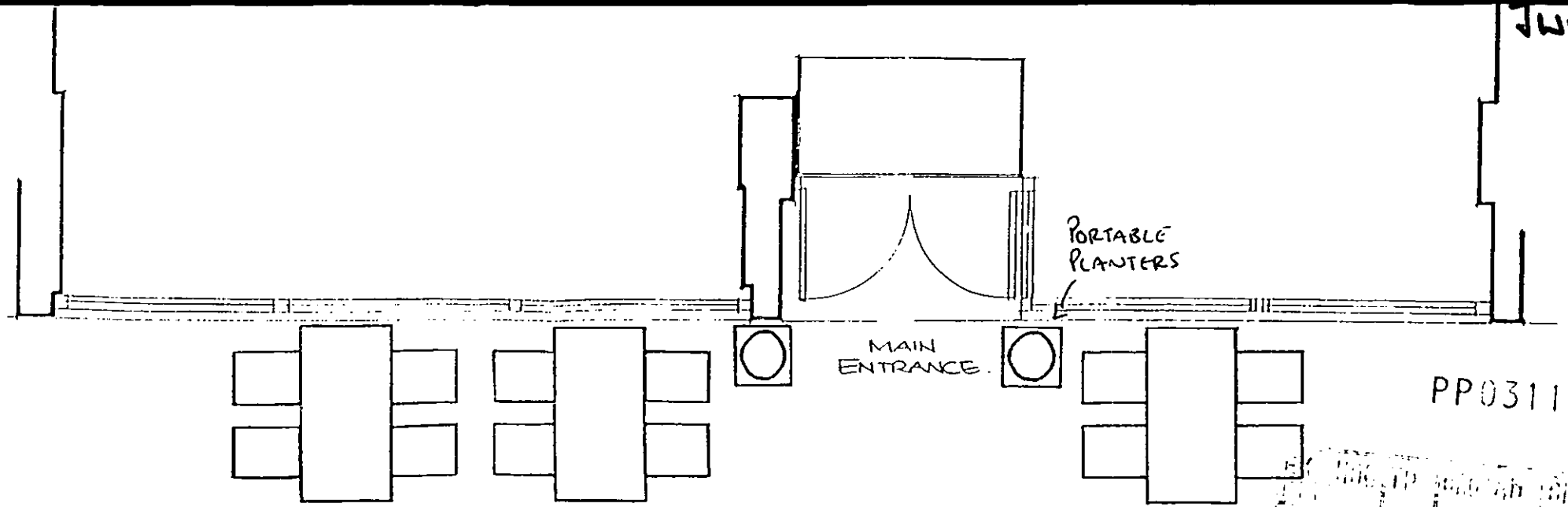
# APPROVED DRAWINGS

Please Index As


File Number

## APPROVED DRAWINGS

Part	1	Part	11
Part	2	Part	12
Part	3	Part	13
Part	4	Part	14
Part	5	Part	15
Part	6	Part	16
Part	7	Part	17
Part	8	Part	18
Part	9	Part	19
Part	10	Part	20


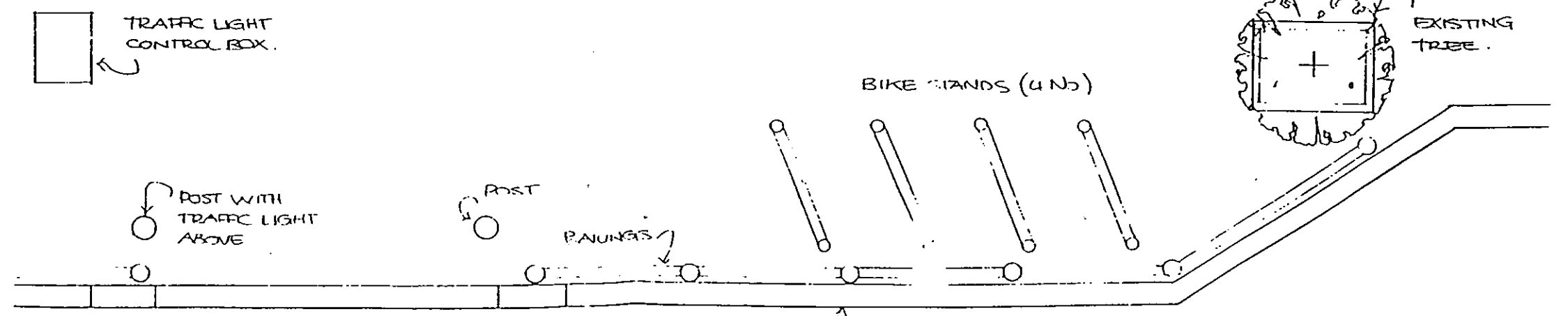
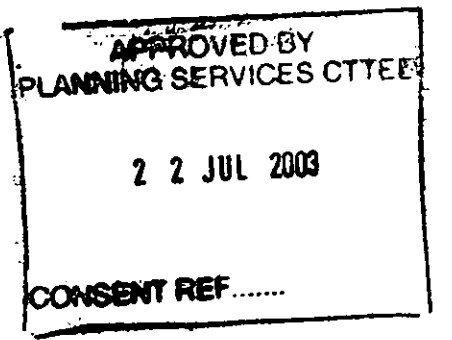


PP031169



EXTENT OF OVERHANG

PAVEMENT.

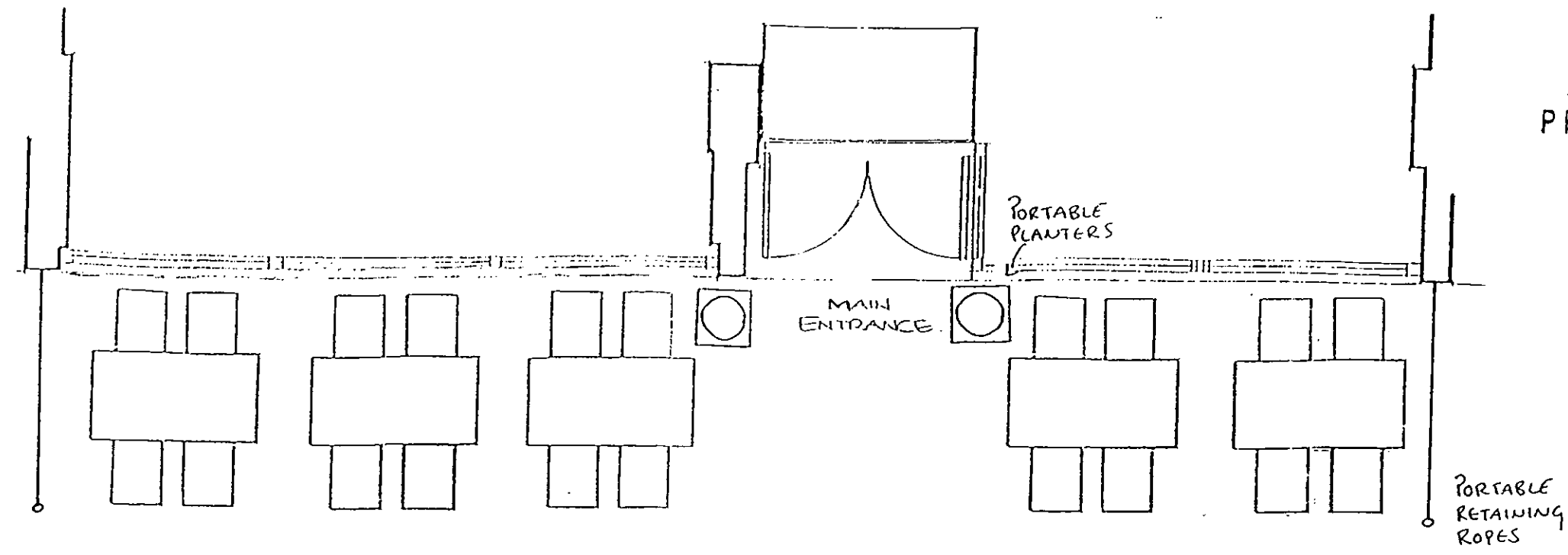


ALL BAR ONE, NOTTING HILL GATE.

EXTERNAL SEATING AREA: OPTION A

SCALE: 1:50

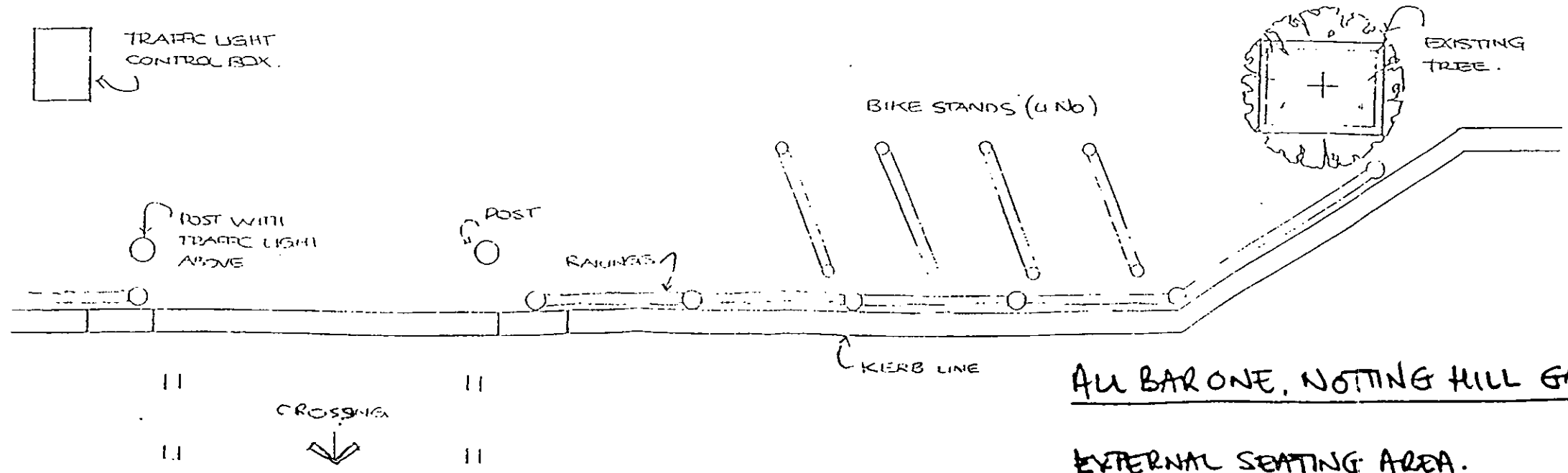
PP032569



PAVEMENT.

EXTENT OF OVERHANG

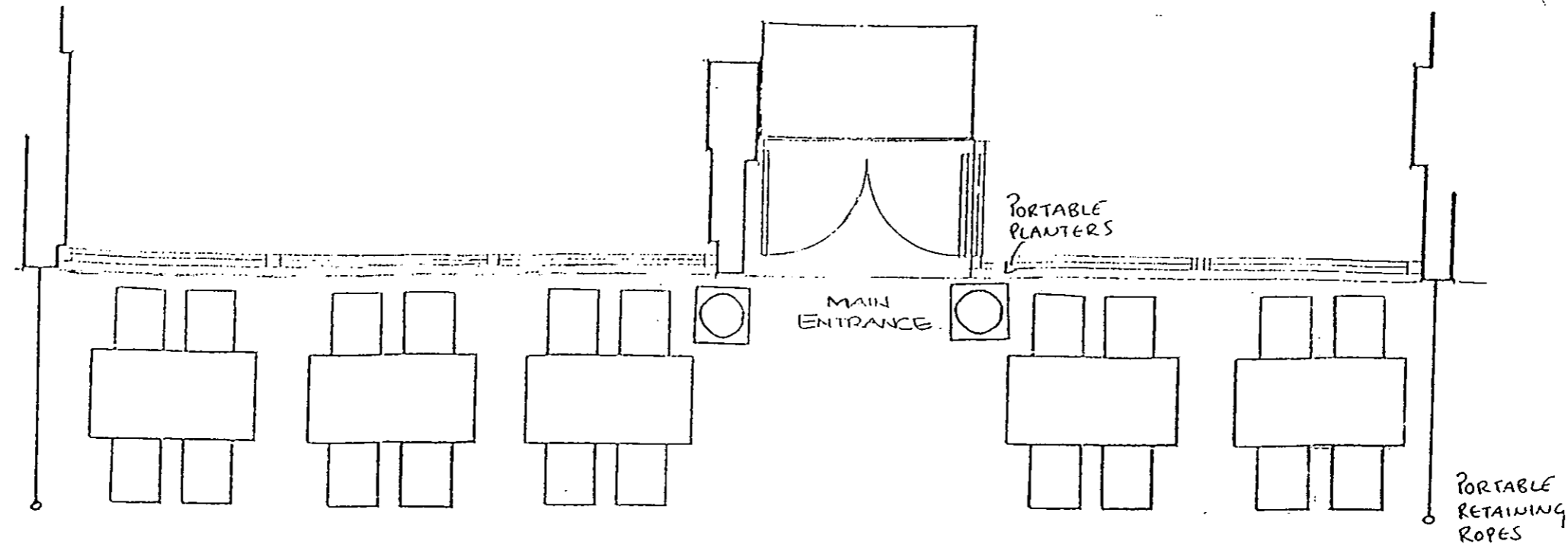
EX DIR	HDC	TP	CAC	AD	CLU	AG	AK
RB	NO						
- 5 DEC 2003						PLANNING	
	C	SW	SE	APP	IO	REC	
			ARB	FPLN	DES	FEE	



ALL BARONE, NOTTING HILL GATE.

EXTERNAL SEATING AREA.

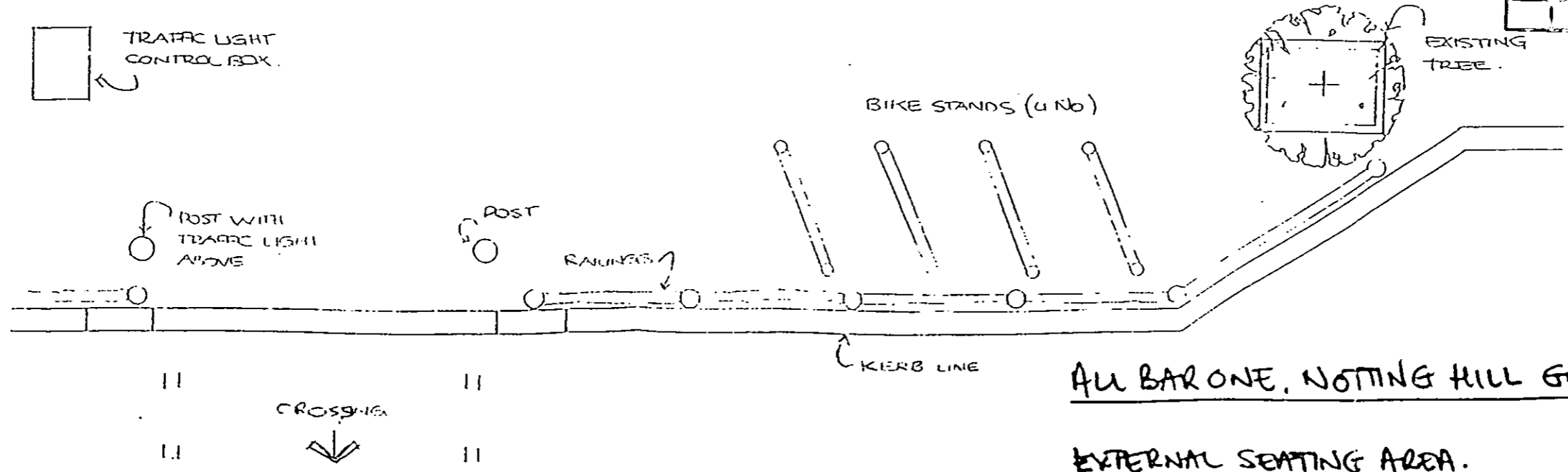
SCALE: 1:50



PAVEMENT.

EXTENT OF OVERHANG

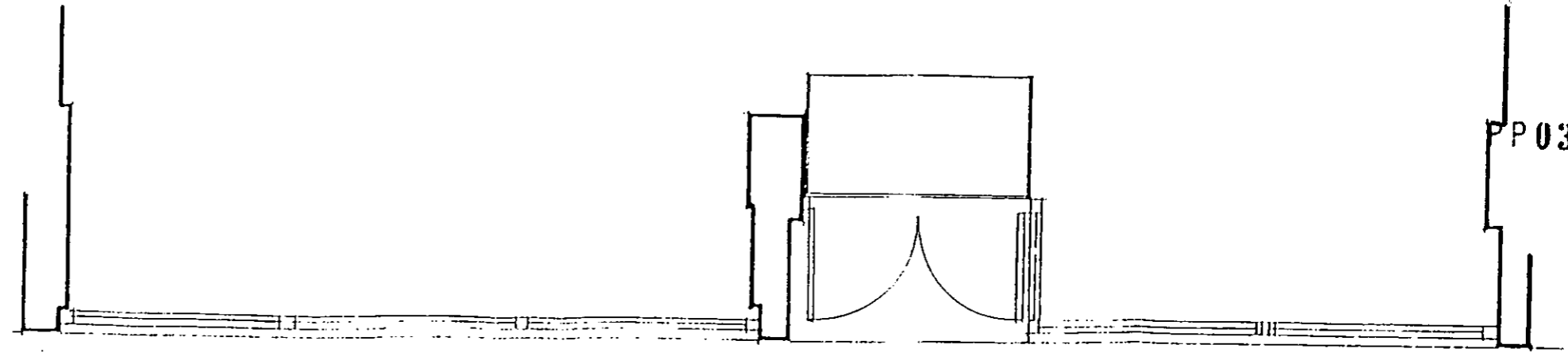
EX DIR	HDC	TF	10	...
PR	K.C.	- 5 DEC 2003		
NIC	S.W. SE...			
	...			



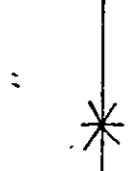
ALL BAR ONE, NOTTING HILL GATE.

EXTERNAL SEATING AREA.

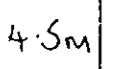
SCALE: 1:50




EDGE OF SPACE



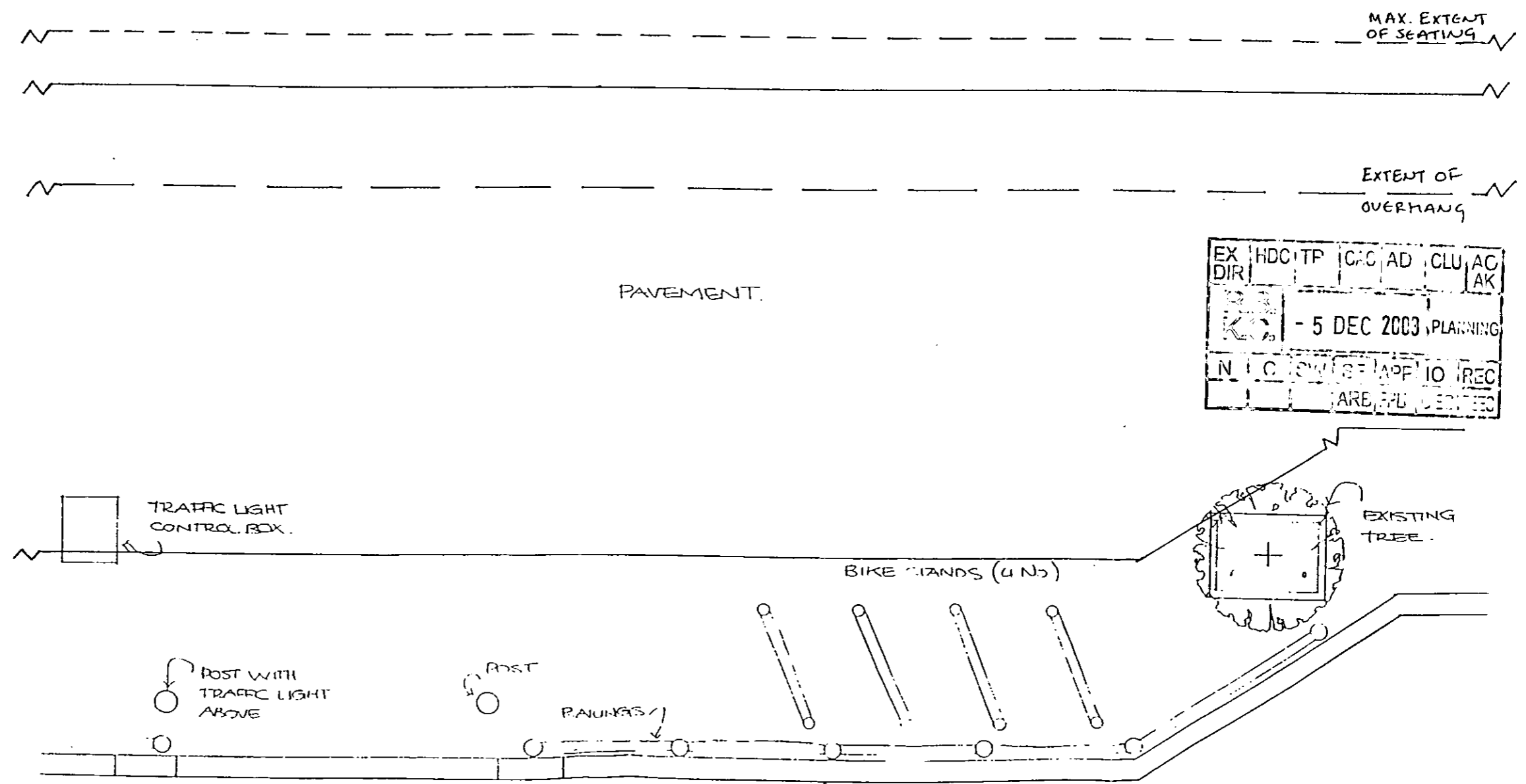
CIRCULATION ZONE



AMENITY LANE



9m

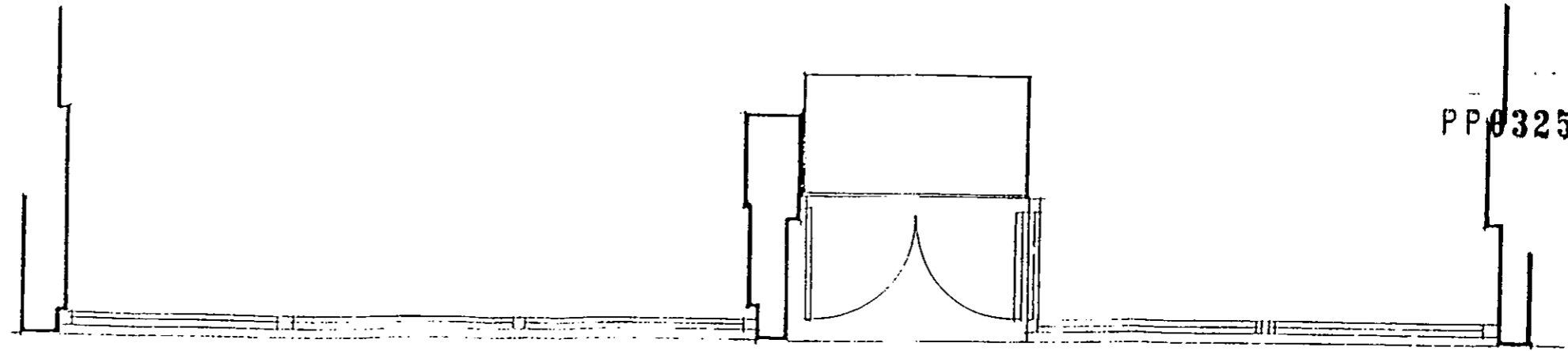


EX DIR	HDC	TP	CAC	AD	CLU	AC	AK
- 5 DEC 2003							PLANNING
N	C	SW	SE	APP	IO	REC	
ARE							PL

ALL BAR ONE, NOTTING HILL GATE

FOOTWAY ZONES

SCALE: 1:50.



MAIN ENTRANCE.

EDGE OF SPACE



2.5m

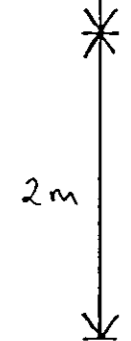
CIRCULATION ZONE




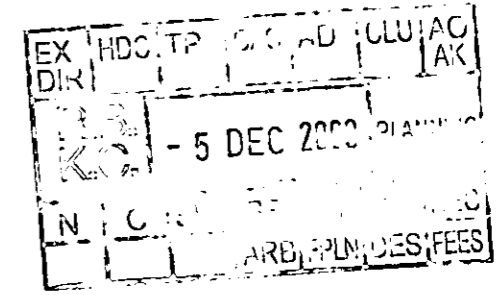
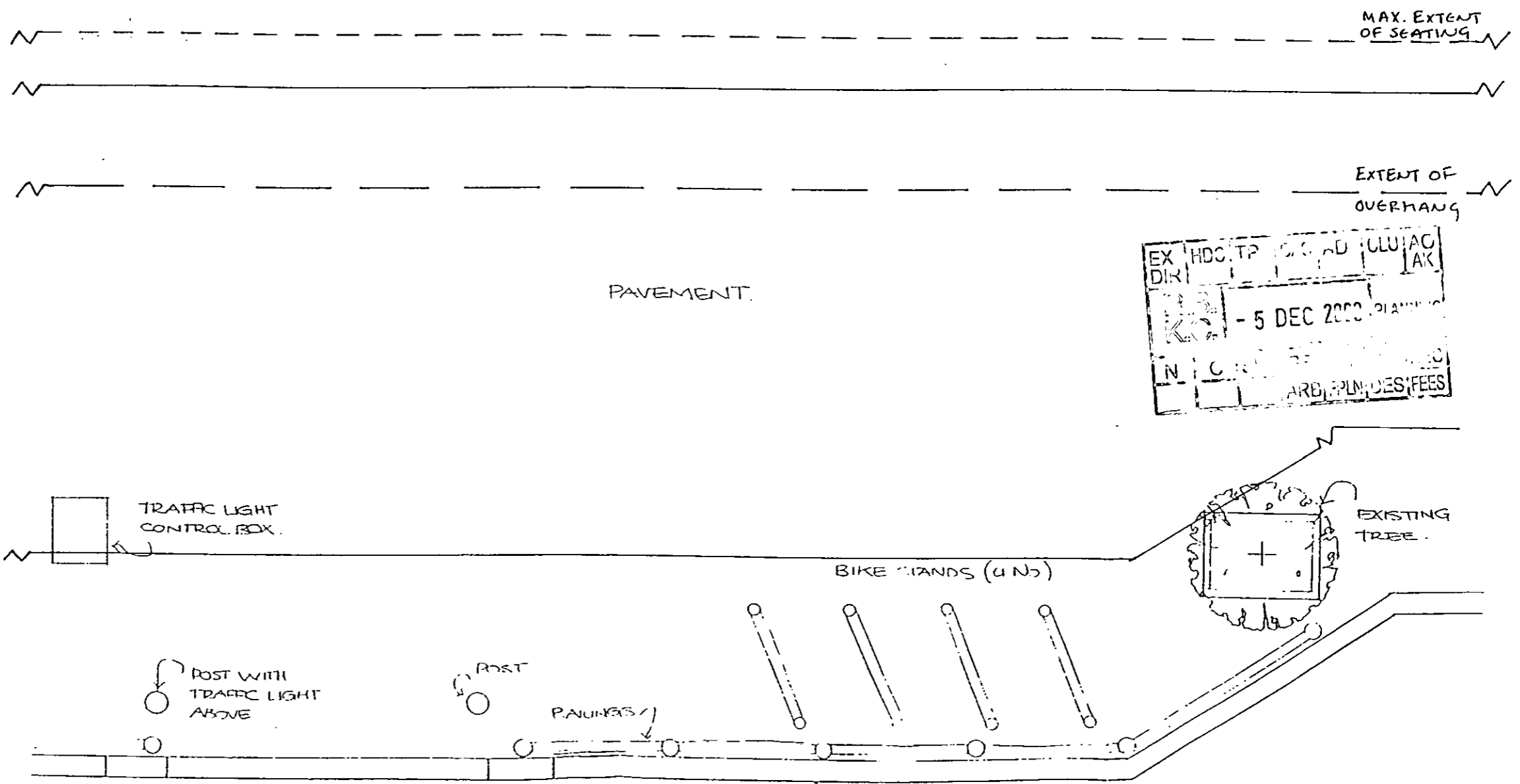
4.5m

9m

AMENITY LANE



2m

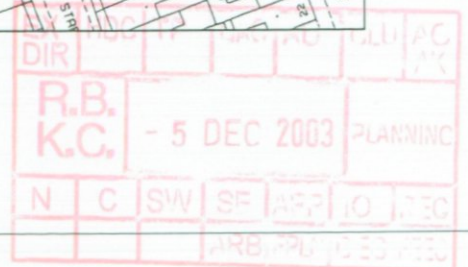
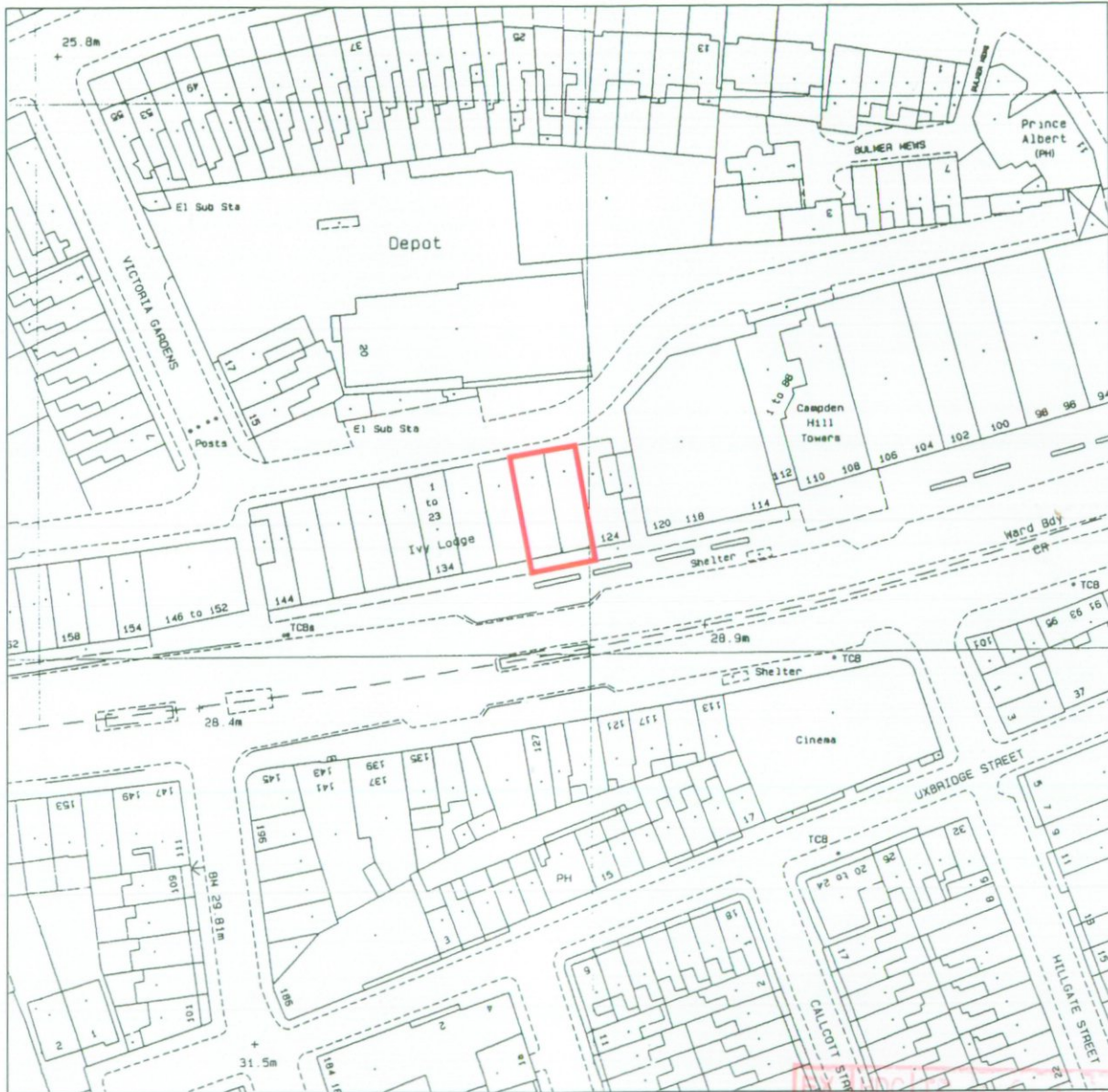


ALL BAR ONE, NOTTING HILL GATE

FOOTWAY ZONES

SCALE: 1:50.

PP032569



CLIENT  
Mitchell & Butlers

DRAWING TITLE  
Site Location Plan

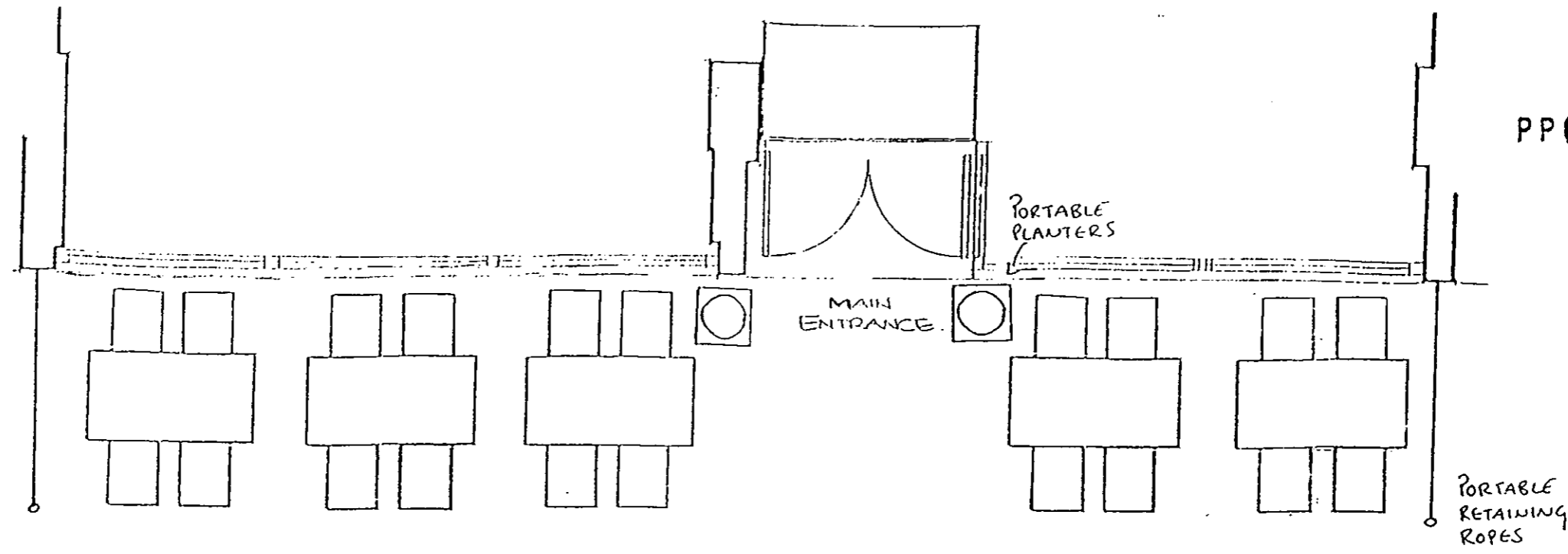
PROJECT  
All Bar One  
126-128 Notting Hill Gate

PROJECT SHB/ASH/SMT/MB DATE 15/10/01 SCALE 1:1250  
DRAWING NO. JWM.0759:01/1

Based upon the 1997 Ordnance Survey 1:1250 map with the permission of The Controller of Her Majesty's Stationary Office  
© Crown copyright. RPS Chapman Warren Fairwater House, 1 High Street, Wroughton Swindon, SN4 9JX. (AL 100018826)



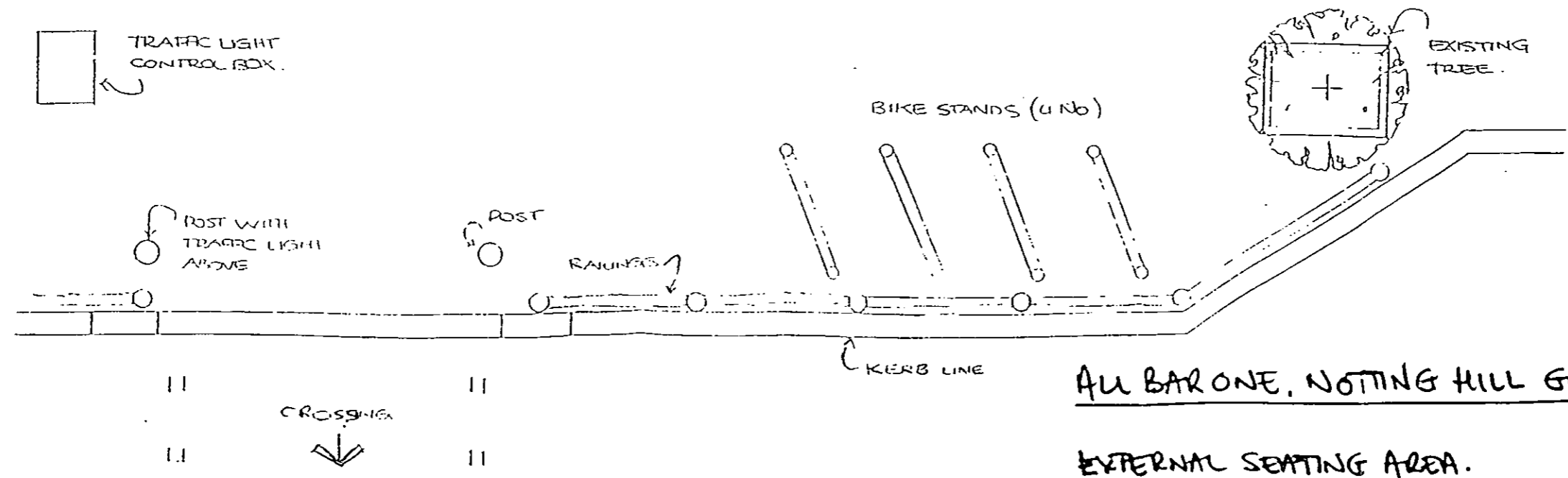
PP032569



PAVEMENT.

EXTENT OF OVERHANG

EX DIR	HDC	TP	CAC	AD	CLU	AC	AK
KC						- 5 DEC 2003	
N				C		SWISE	
APPL				IO		REC	



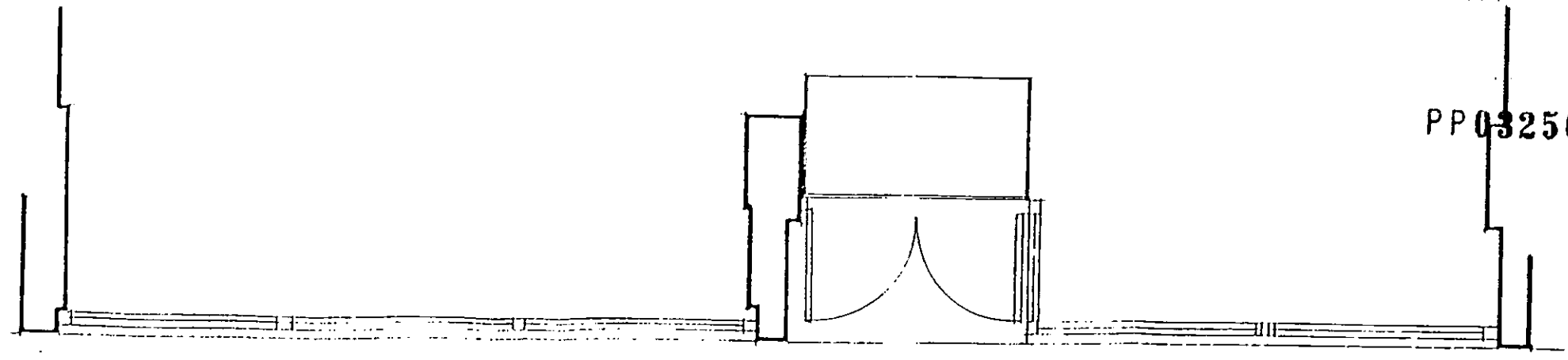
ALL BARONE, NOTTING HILL GATE.

EXTERNAL SEATING AREA.

SCALE: 1:50

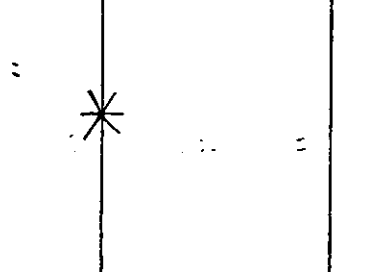
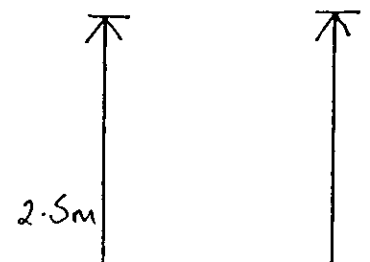


PP032569



MAIN ENTRANCE.

EDGE OF SPACE

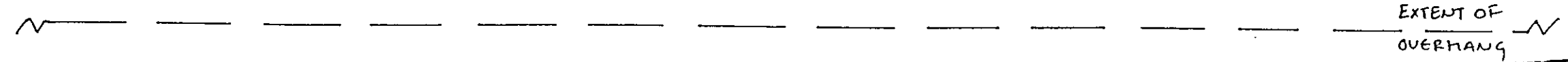
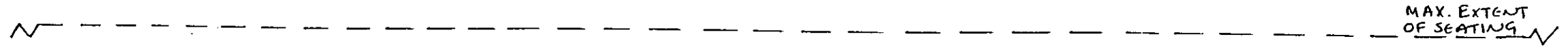


CIRCULATION ZONE

9m

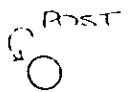
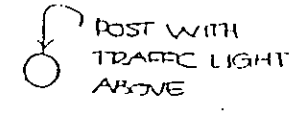

AMENITY LANE

2m



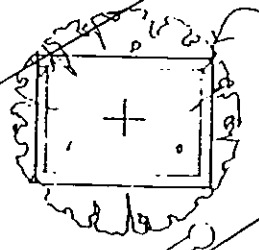
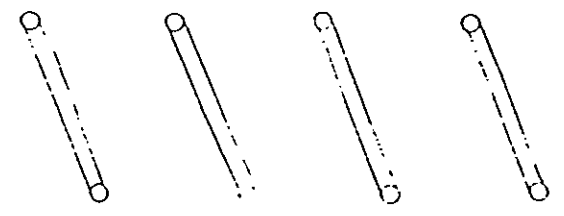
PAVEMENT.

EX DIR	HDC	TP	CAC	AD	CLU	AC	AK
- 5 DEC 2003							PLANNING
N	C	SV	SE	APP	IO	REC	
RE			PLN	DES	FEE		



PAVING

BIKE STANDS (4 No)




EXISTING TREE.

APPROVED BY  
PLANNING SERVICES CTTEE

13 JUL 2004

CONSENT REF.....



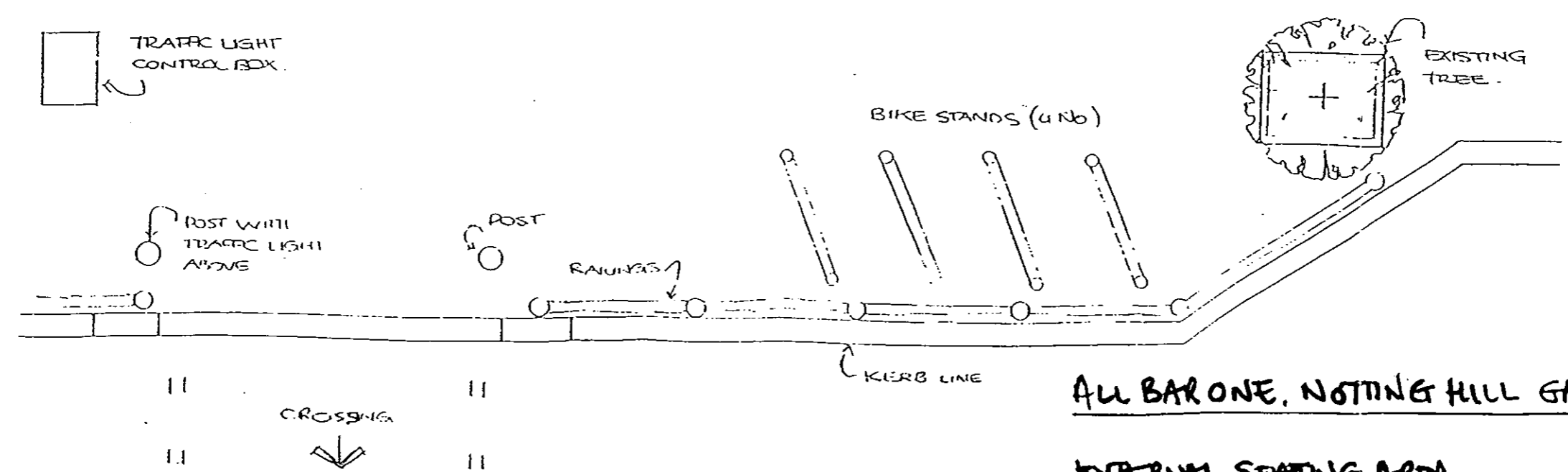

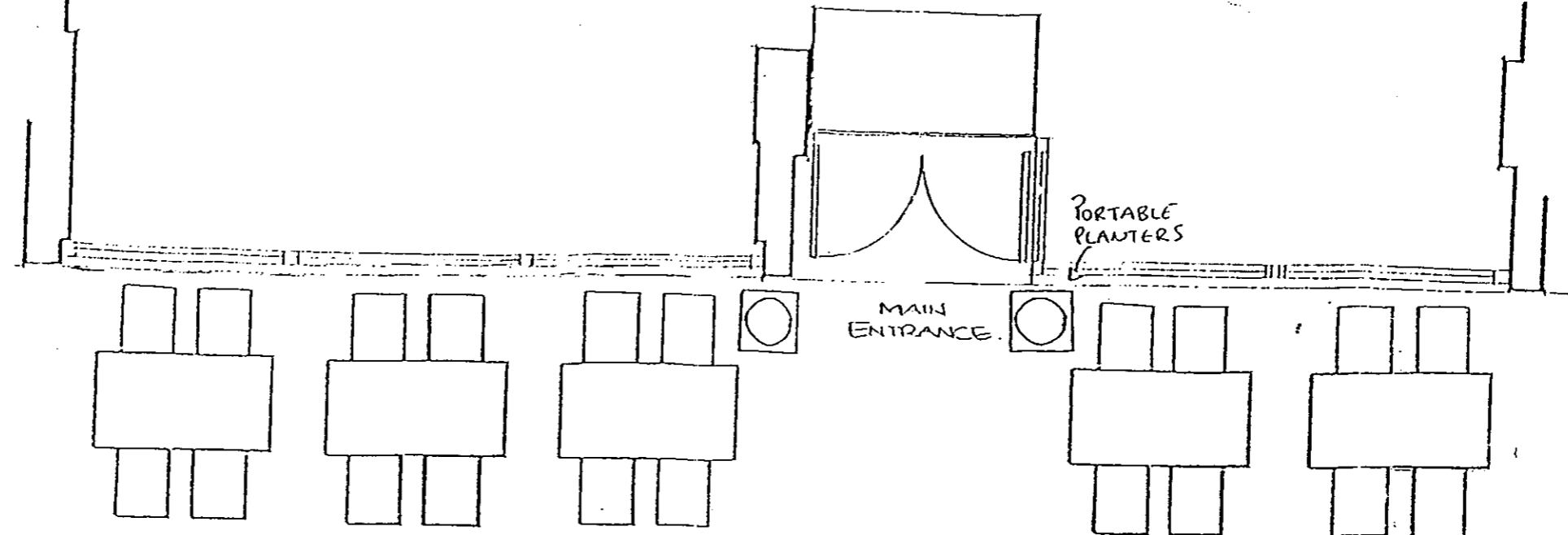
KEEP CLEAR

ALL BAR ONE, NOTTING HILL GATE

FOOTWAY ZONES

SCALE: 1:50.

EX DIR	HDC	TP	CAC	AD	CLU	AO AK
R.B.	27 FEB 2004				PLANNING	
K.C.						
N	C	SW	SE	APP	IO	REC
			ARB	FPLN	DES	FEE



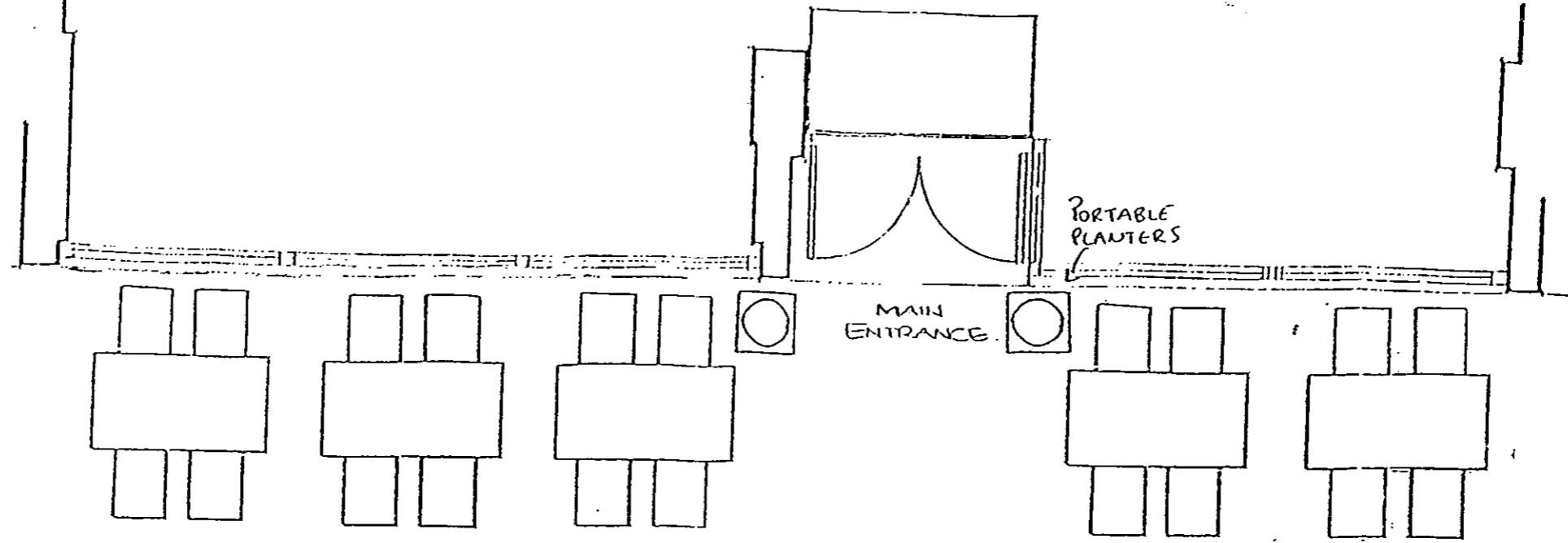
ALL BARONE, NOTTING HILL GATE.

EXTERNAL SEATING AREA.

SCALE: 1:50


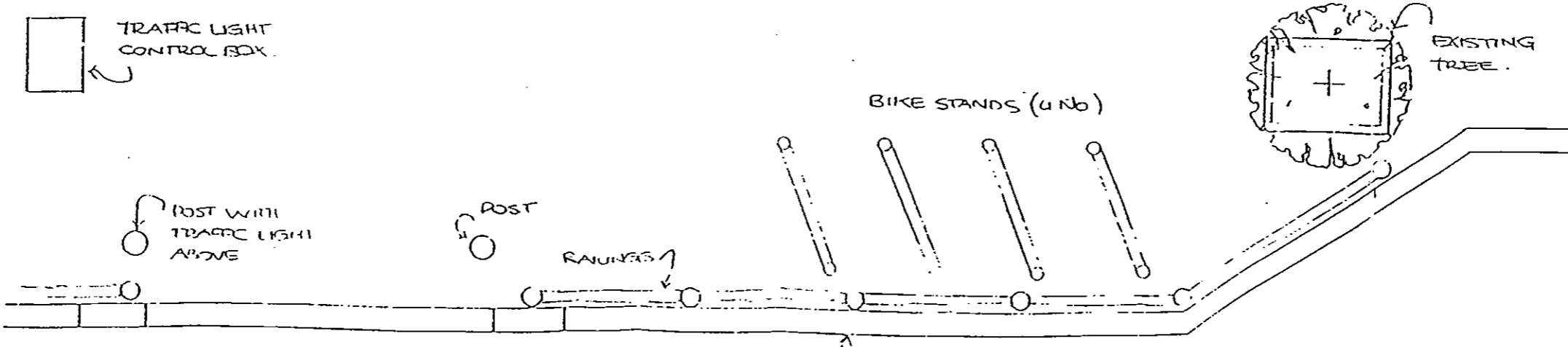
26.02.04

EX DIR	HDC	TP	CAC	AD	CLU	AO AK
R.B.	27 FEB 2004				PLANNING	
K.C.	N	C	SW	SE	APP	IO REC
			ARB	FPLN	DES	FEE



EXTENT OF OVERHANG

PAVEMENT

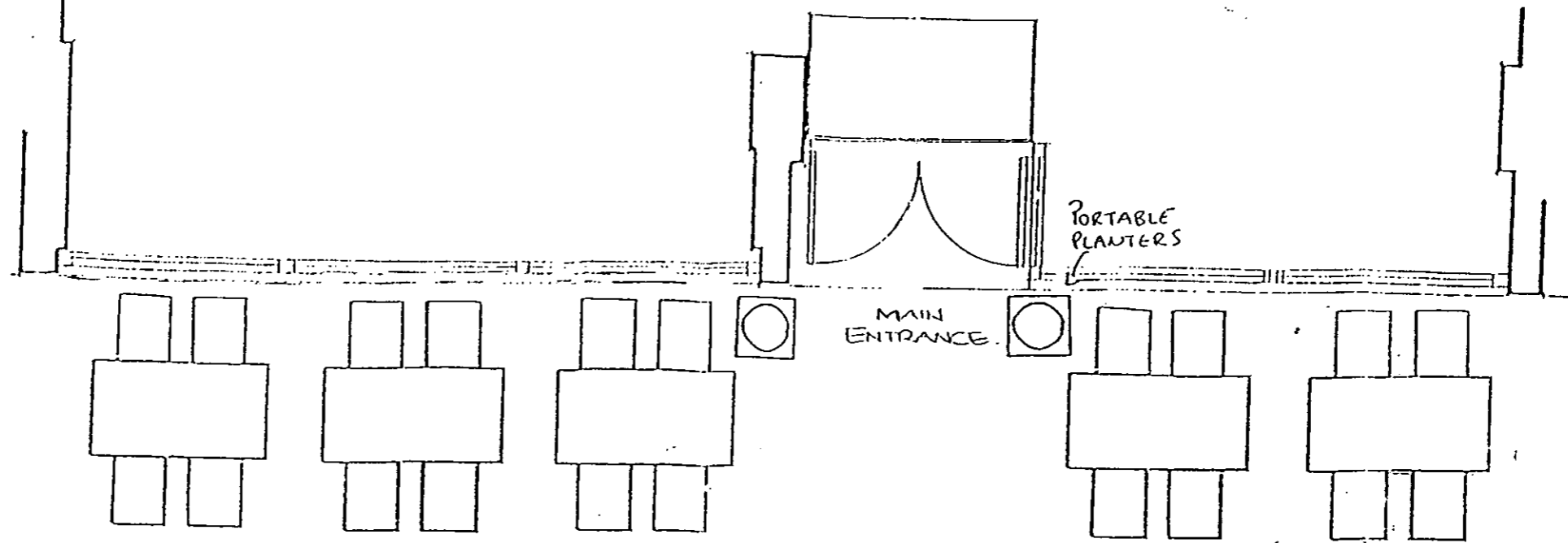


ALL BARONE, NOTING HILL GATE.

EXTERNAL SEATING AREA.

SCALE: 1:50

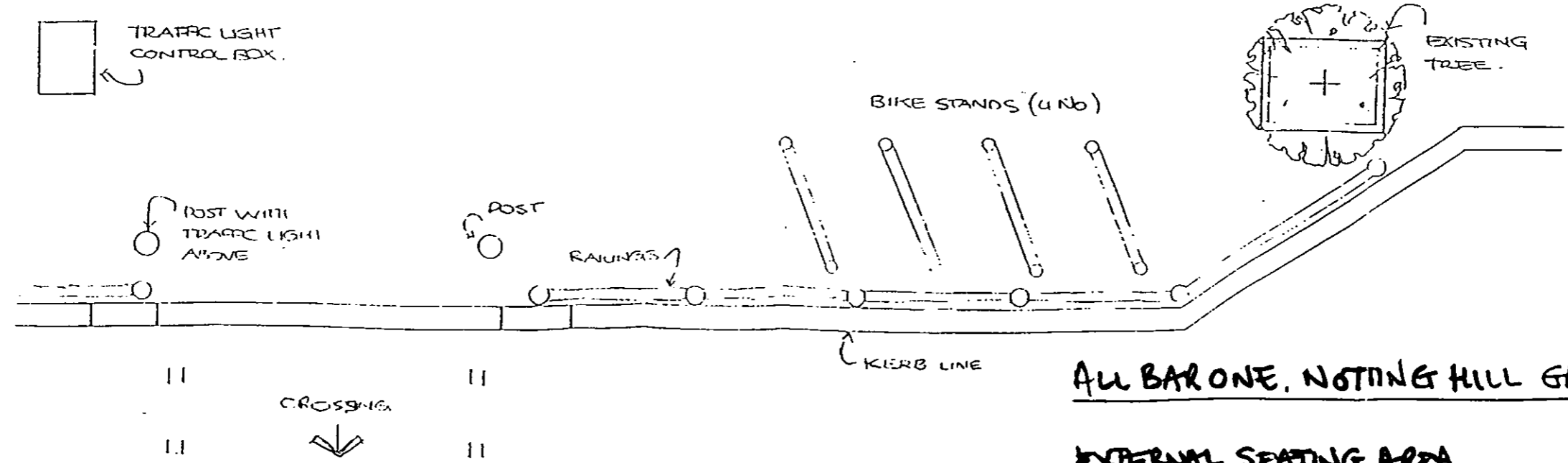
26.02.04



EX DIR	HDC	TP	CAC	AD	CLU	A
R.B.	27 FEB 2004		PLANNING			
K.C.	N	C	SW	SE	APP	IO
			AR	FR	DES	FEE

PAVEMENT.

EXTENT OF OVERHANG

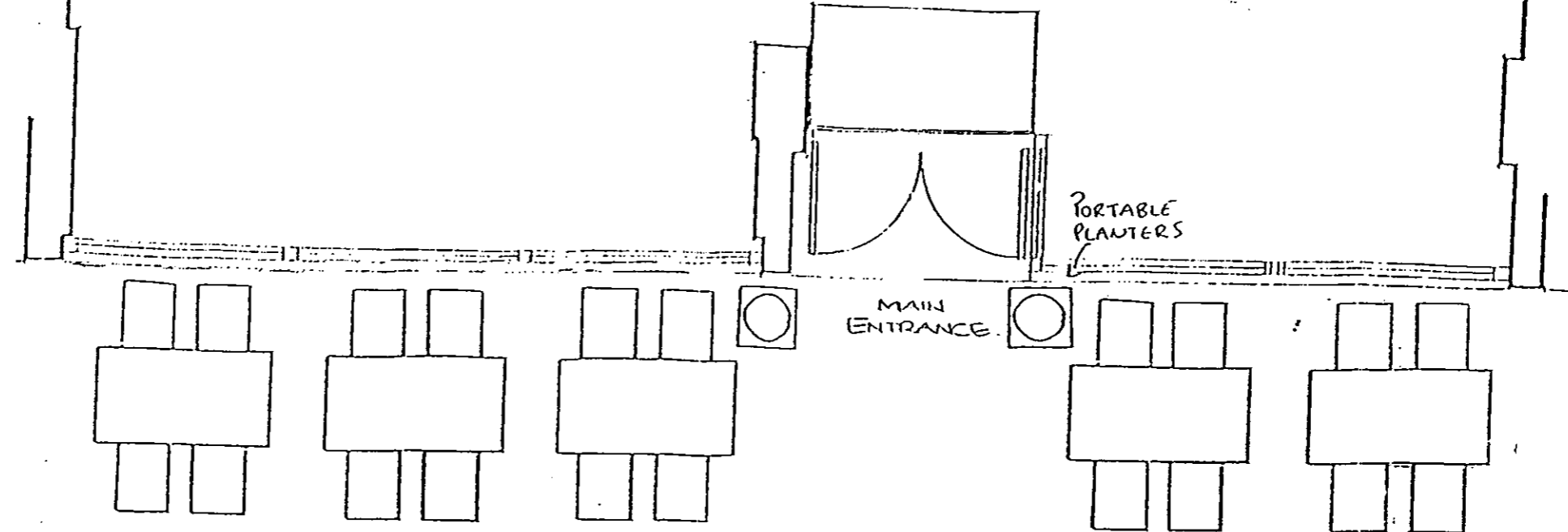


ALL BAR ONE, NOTING HILL GATE.

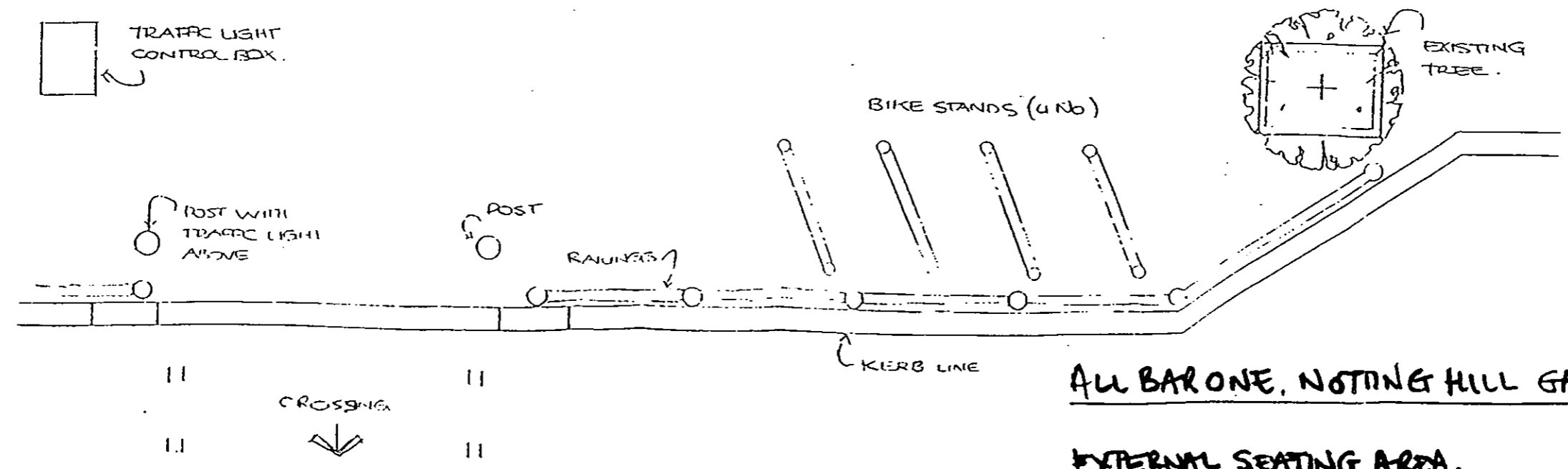

EXTERNAL SEATING AREA.

SCALE: 1:50

26.02.04



EX DIR	HDC	TP	CAC	AD	CLL	A
R.B.						
K.C.	27 FEB 2004	PLANNING				
N	C	SW	SE	APP	IO	RE
		ARB	FPLN	DES	FE	



ALL BARONE, NOTTING HILL GATE.

EXTERNAL SEATING AREA.

SCALE: 1:50

26.02.04