

Application form

Please Index As

File Number

TOWN & COUNTRY PLANNING ACT 1990

FORM TP1

APPLICATION FOR PERMISSION TO DEVELOP LAND AND / OR BUILDINGS IN GREATER LONDON

FOR OFFICE USE ONLY
 Fee £ 95.00
 Cheque / Postal Order / Cash 002507
 Receipt No. Issued 0156679 184/01

PP010821

Borough Ref: COMPLETE
 Registered No.
 Date Received 20 APR 2001
 14.6.

PLEASE READ CAREFULLY THE GENERAL NOTES BEFORE FILLING IN THE FORM

PART ONE To be completed by or on behalf of all applicants as far as applicable
FEE (where applicable) £ 95.00

1. APPLICANT (in block capitals)
 Name BRITISH TELECOMMUNICATIONS PLC
 Address PROSPECT WEST
 81 STATION ROAD
 CROYDON, SURREY CR0 2RD
 Tel. No. 0208 633 3029

AGENT (if any) to whom correspondence should be sent
 Name HUNT WILTON
 Address JAMES HOUSE
 1a CRESCENT ROAD
 CATERHAM, SURREY CR3 6LE
 Tel. No. 01883 330 688 Ref.

2. PARTICULARS OF PROPOSAL FOR WHICH PERMISSION IS SOUGHT

(a) Full address or location of the land to which this application applies
 CHELSEA TELEPHONE EXCHANGE
 19 MALLORD STREET
 LONDON SW3 6AP

(b) Site area

(c) Give details of proposal indicating the purpose for which the land/buildings are to be used and including any change(s) of use
 PROPOSED ALTERATIONS TO SOUTH ELEVATION TO TELEPHONE EXCHANGE INVOLVING THE ~~NO CHANGE OF USE~~ INSTALLATION OF ALUMINIUM LOUVRES IN LIEU OF A NUMBER OF WINDOWS ASSOCIATED WITH THE PROVISION OF INTERNAL

(d) State whether applicant owns or controls any adjoining land and if so, give it's location.
 AIR HANDLING UNITS.
 NONE

(e) State whether the proposal involves:- State Yes or No

(i) New buildings(s) or extensions to existing building(s)

RECEIVED BY PLANNING SERVICES									
EX DIR	HDC	N	C	SW	SE	ENF	AO ACK		
18 APR 2001									
Internal									
External									

(ii) Alterations

NEW	CON DES	FEES
-----	---------	------

NO If "Yes" state gross floor area of proposed building(s). m²

If residential development state number of dwelling units proposed and type if known, e.g. houses, bungalows, flats.

NO If "Yes" state gross area of land or building(s) affected by proposed change of use (if more than one use involved state gross area of each use). Hectares/m²

(iii) Change of use..... NO

(iv) Construction of new access to a highway } vehicular NO
 } pedestrian NO

(v) Alteration of an existing access to a highway } vehicular NO
 } pedestrian NO

20 APR 2001
 Strike out whichever is inapplicable

3. PARTICULARS OF APPLICATION

State whether this application is for: **State Yes or No**

- (i) Outline planning permission NO
- (ii) Full planning permission YES
- (iii) Renewal of temporary permission or permission for retention of building or continuance of use without complying with a condition subject to which planning permission has been granted. NO

If "Yes" strike out any of the following which are not to be determined at this stage

- | | |
|----------------|------------------------|
| 1. Siting | 4. External appearance |
| 2. Design | 5. Means of access |
| 3. Landscaping | |

If "Yes" state the date and number of previous permission and identify the previous condition.

Date.....Number.....

The Condition.....

4. PARTICULARS OF PRESENT AND PREVIOUS USE OF BUILDINGS OR LAND

State :-

- (i) Present use of buildings/land TELEPHONE EXCHANGE
- (ii) If vacant the last previous use and period of use with relevant dates.

5. LIST ALL DRAWINGS, CERTIFICATES, DOCUMENTS, ETC; forming part of this application

DRAWING NO.21122/01 AND 02

CERTIFICATE A. ENVIRONMENTAL NOISE ASSESSMENT

6. ADDITIONAL INFORMATION

State Yes or No

- (a) Is the application for non-residential development If "Yes" complete PART THREE of this form (See PART THREE for exemptions)
- (b) Does the application include the winning and working of minerals If "Yes" complete PART FOUR of this form
- (c) Does the proposed development involve the felling of any trees If "Yes" state numbers and indicate precise position on plan
- (d) (i) How will surface water be disposed of ?.....
- (ii) How will foul sewage be dealt with ?.....
- (e) Materials - Give details (unless the application is for outline permission) of the colour and type of materials to be used for:
 - (i) Walls.....
 - (ii) Roof.....
 - (iii) Means of enclosure... ALUMINIUM LOUVRES & STEEL SHEETING PAINTED BLACK.

We hereby apply for (strike out whichever is inapplicable)

- (a) Planning permission to carry out the development described in this application and the accompanying plans in accordance therewith
- (b) Planning permission to retain the building(s) or work(s) already constructed or carried out, or a use of the land already instituted as described in this application and accompanying plans.

Signed..... on behalf of BRITISH TELECOMMUNICATIONS PLC Date 17-04-01

AN APPROPRIATE CERTIFICATE MUST ACCOMPANY THIS APPLICATION (See Notes For Applicants)

Certificate A: Where all the land/building is owned* by the applicant

Certificate B: Where some or all of the land/building is not owned* by the applicant but the name and address of the owner(s) is known.

Certificate C: Where some or all of the land is not owned* by the applicant and where the ownership of only part of the remainder is known.

Certificate D: Where some or all of the land/building is not owned* by the applicant and the applicant has not been able to find out who owns it.

* Freeholder or leaseholder with more than 7 years to run.

THE ROYAL BOROUGH OF KENSINGTON & CHELSEA

**TOWN AND COUNTRY PLANNING ACT 1990
TOWN AND COUNTRY PLANNING (GENERAL DEVELOPMENT
PROCEDURE) ORDER 1995
CERTIFICATE UNDER ARTICLE 7**

PP010821

Complete only one certificate, either A, B, C or D to accompany your application
(see notes for applicants)

CERTIFICATE A

I certify that:

- No person other than the applicant was an owner (a) of any part of the land to which the application relates at the beginning of the period 21 days before the date of this application.
- None of the land to which this application relates constitutes or forms part of an agricultural holding.

Signed: *David King*

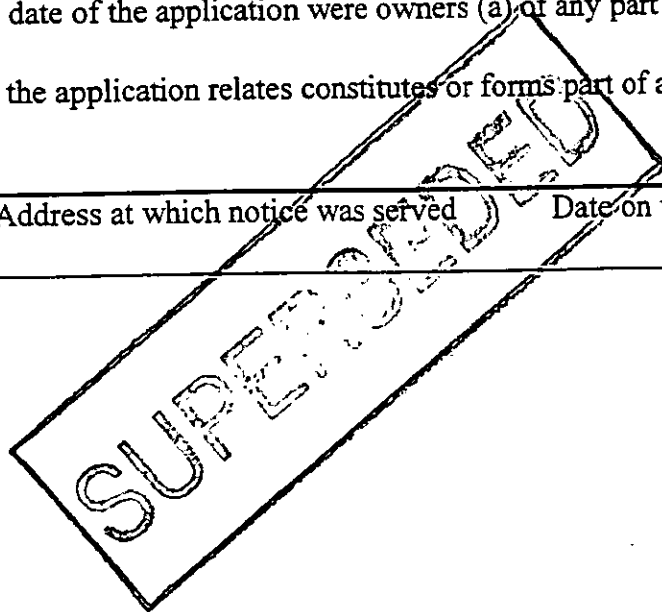
On behalf of: BRITISH TELECOMMUNICATIONS PLC Date: 17-04-01

CERTIFICATE B

I certify that:

- I have/The applicant has given requisite notice to the persons specified below, being persons who on the day 21 days before the date of the application were owners (a) of any part of the land to which the application relates.
- None of the land to which the application relates constitutes or forms part of an agricultural holding.

Owner's name	Address at which notice was served	Date on which notice was served



Signed:

On behalf of:

Date:

TOWN AND COUNTRY PLANNING ACT 1990
TOWN AND COUNTRY PLANNING (GENERAL DEVELOPMENT PROCEDURE) ORDER 1995
CERTIFICATE UNDER ARTICLE 7

CERTIFICATE C

I certify that:

- I/The applicant cannot issue a Certificate A or B in respect of the accompanying application.
- I have/The applicant has given the requisite notice to the persons specified below, being persons who on the day 21 days before the date of the application were owners (a) of any part of the land to which the application relates.

Owner's name	Address at which notice was served	Date on which notice was served

- I have/The applicant has taken all reasonable steps open to me/him/her to find out the names and addresses of the owners (a) of the land, or of a part of it, but have/has been unable to do so. These steps were as follows (b):
- Notice of the application, as attached to this Certificate, has been published in the (c):

on (d):

Signed:

On behalf of:

Date:

CERTIFICATE D

I certify that:

- I/The applicant cannot issue a Certificate A in respect of the accompanying application.
- I/The applicant have/has taken all reasonable steps open to me/him/her to find out the names and addresses of everyone else who, on the day 21 days before the date of the application, was the owner (a) of any part of the land to which the application relates, but have/has been unable to do so. These steps were as follows (b):
- Notice of the application, as attached to this certificate, has been published in the (c):

on (d):

Signed:

On behalf of:

Date:

Notes:


(a) "owner" means a person having a freehold interest or a leasehold interest the unexpired term of which is not less than seven years.

Insert:

(b) description of steps taken

(c) name of newspaper circulating in the area where the land is situated

(d) date of publication (which must be not earlier than the 21 days before the date of the application)



James House, 1a Crescent Rd
Caterham, Surrey, CR3 6LE
Telephone: 01883 330688
Fax: 01883 330690
E-mail: admin@hwl.co.uk

DR/hc/21122/L03
19 April 2001

PP010821

Royal Borough of Kensington & Chelsea
Planning & Conservation
The Town Hall
Hornton Street
London W8 7NX

RECEIVED BY PLANNING SERVICES								
EX DIP	HOC	N	C	SW	SE	ENF	AO ACK	
20		20 APR 2001						
APPEALS	IO	REC	ARB	FWD PLN	CON DES	FEES		

For the attention of Ms. T. Rush

Dear Sirs

Chelsea TE - 19 Mallard Street London SW3 6AP
Proposed Louvre Installation


Further to the Planning Application forwarded on 17 April 2001, we enclose four copies of the OS Site Plan locating the premises.

Yours faithfully,
HUNT WILTON

David Rose

Enc.





James House, 1a Crescent Rd
 Caterham, Surrey, CR3 6LE
 Telephone: 01883 330688
 Fax: 01883 330690
 E-mail: admin@hwl.co.uk

DR/hc/21122/L01
 17 April 2001

PP010821

Royal Borough of Kensington & Chelsea
 Planning & Conservation
 The Town Hall
 Hornton Street
 London W8 7NX

RECEIVED BY PLANNING SERVICES							
EX DIR	HDC	N	C	SW	SE	ENF	AO ACK
18 APR 2001							
APPEALS	IO	REC	ARB	FWD PLN	CON DES	FEES	

For the attention of Ms. T. Rush

£95.00
 C/N 002507

Dear Sirs

Chelsea TE - 19 Mallard Street London SW3 6AP
Proposed Louvre Installation

Please find enclosed the completed Planning Application form, together with the following documents:

- 1) Four copies of Form TPI and Certificate A
- 2) Four copies of Drawing Nos. 21122/01 and 02
- 3) Four copies of the Environmental Noise Assessment
- 5) Cheque in the sum of £95.00 as Planning Fee.

Yours faithfully,
HUNT WILTON

David Rose

Enc.

