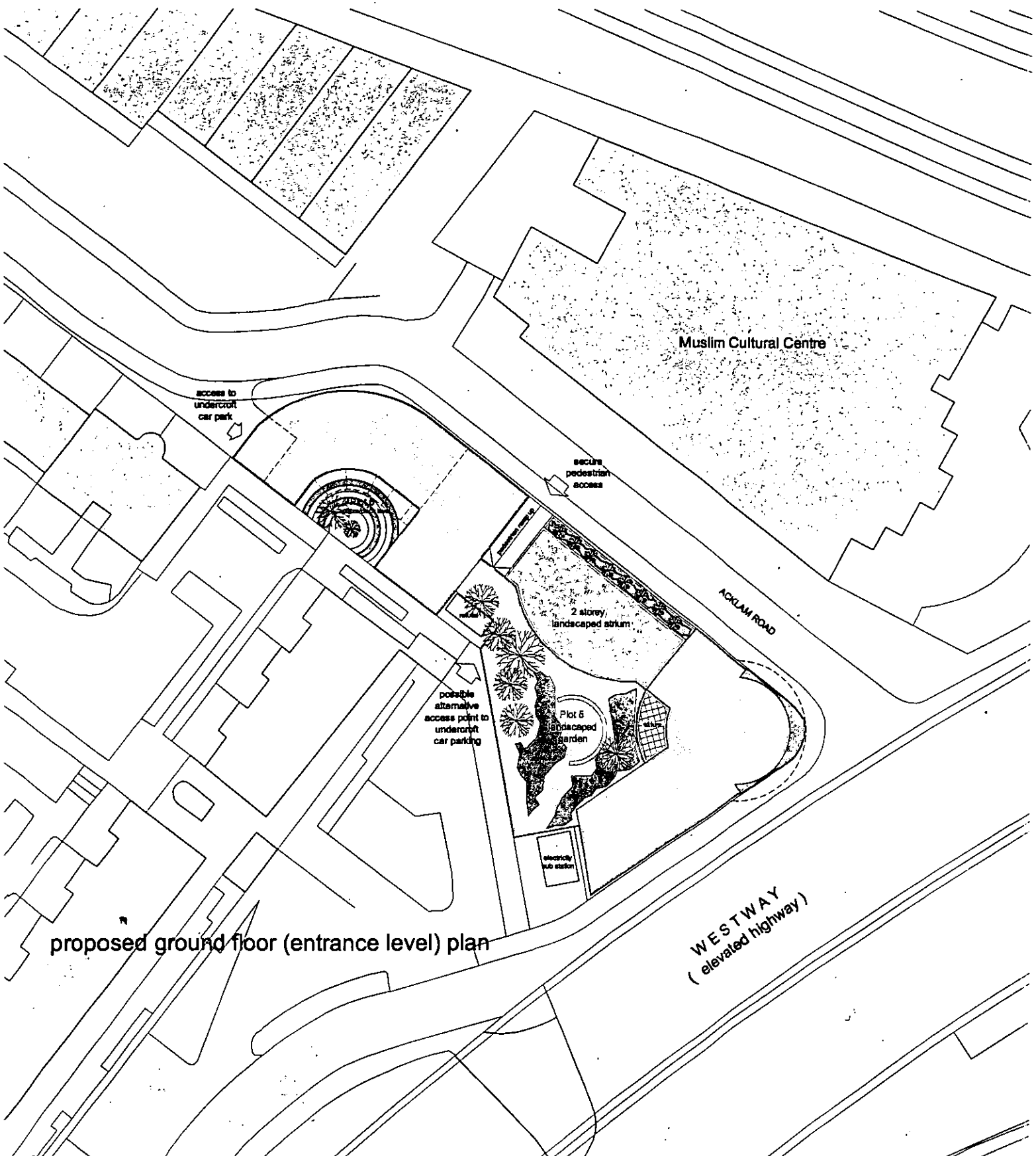


(C) Crown copyright. All rights reserved. Royal Borough of Kensington & Chelsea EA 196460 2004

Map produced by the Royal Borough of Kensington and Chelsea
 Planning Services Department using GGP 30/06/2004: Scale 1:1250

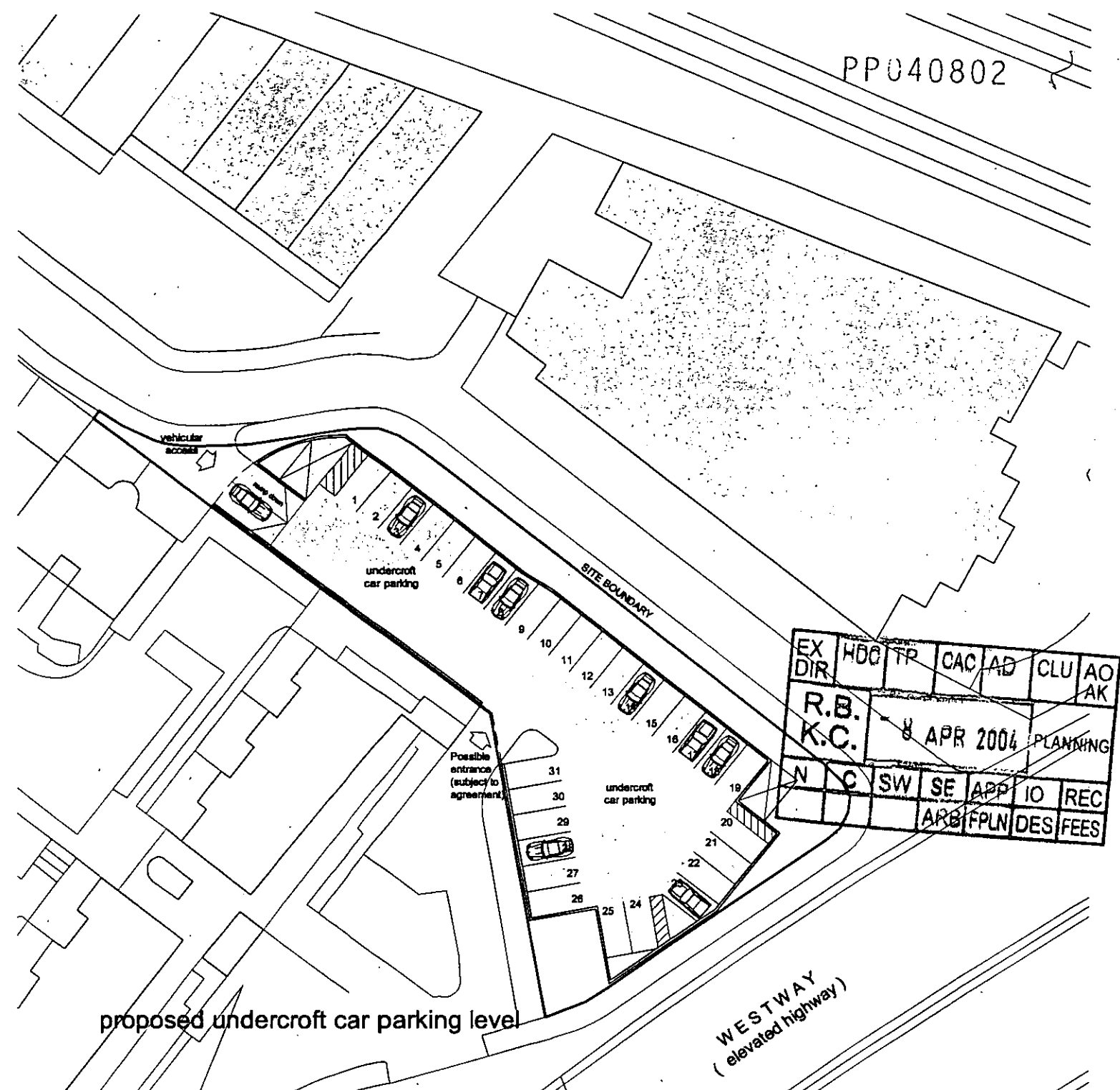




proposed ground floor (entrance level) plan

Summary Gross Internal Areas Only

Residential (14 Units)	-	1455sqm
Community/Social Enterprise	-	495sqm
Commercial Offices	-	635sqm
Total GIA	=	2585sqm
Undercroft Car Parking	=	31 spaces
comprising: 23 no. residential parking spaces		
8 no. parking spaces (Includes 3 no. disabled parking)		



proposed undercroft car parking level

SUBJECT TO SITE SURVEY

D	SCHEDULE AMENDED; SITE BOUNDARY REVISED	WS	WS	25/03/04
C	ATRIUM REVISED & PLANTING ZONE ADDED; COMMUNITY FACILITIES PROVISION INCREASED & SITE BOUNDARY AMENDED	WS	WS	19/03/04
B	LAYOUT & SCHEDULE REVISED	WS	WS	16/03/04
A	ATRIUM REDUCED & SCHEDULE REVISED	WS	WS	09/03/04

REVISION	DESCRIPTION	DRAWN	CHECKED	DATE
PRELIMINARY	INFORMATION	TENDER	CONSTRUCTION	AS BUILT

WOODSHARDWICK

SCALE 1/500 @ A3 TITLE ST ERVANS ROAD LONDON

DRAWN WS CHECKED WS

DATE 28/01/2004 DETAIL

PROPOSED FLOOR PLANS

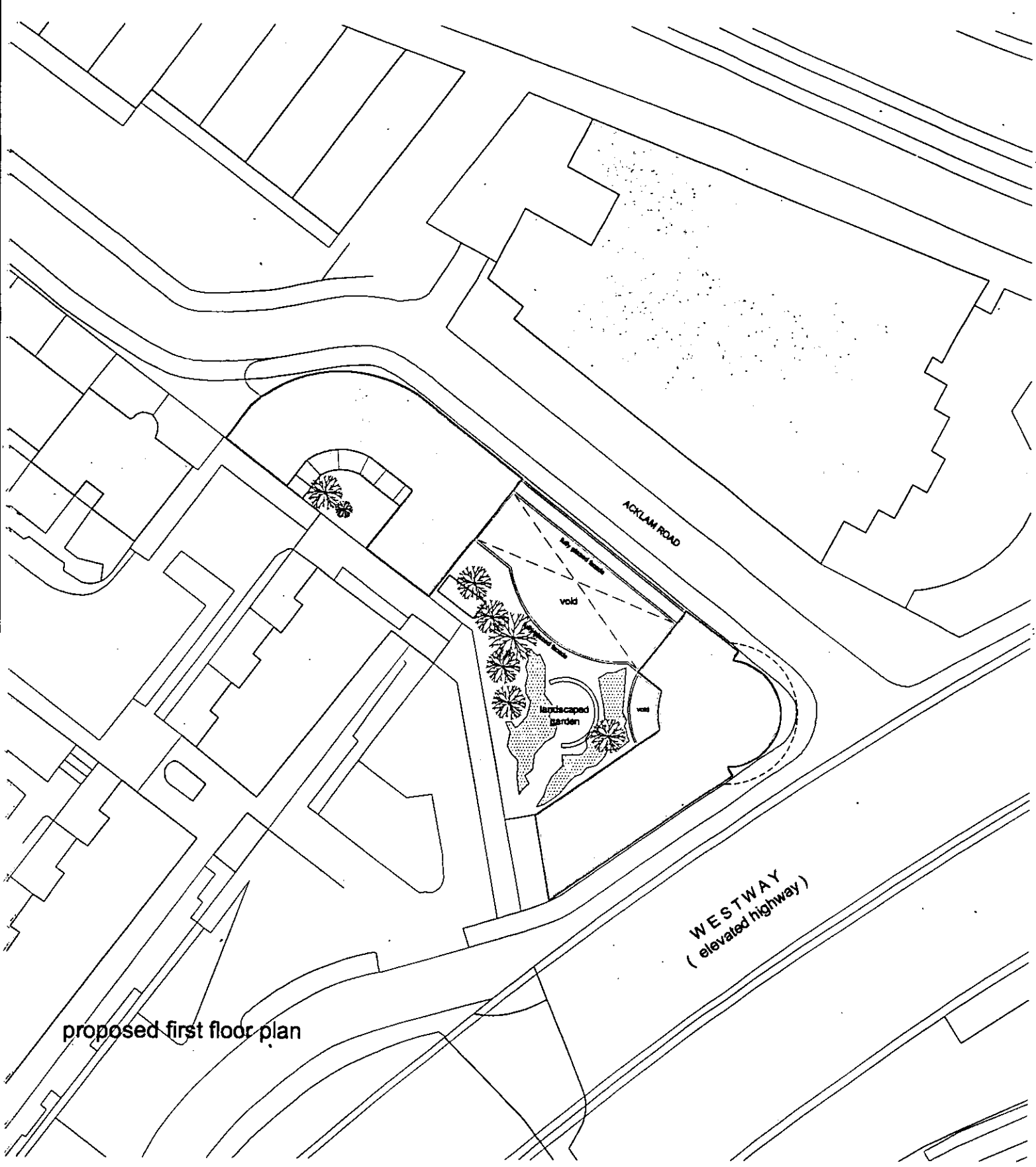
CONTRACTORS MUST CHECK ALL DIMENSIONS ON SITE. ONLY DIMENSIONS ARE TO BE WORKED FROM. DIMENSIONS MUST BE REPORTED TO THE ARCHITECT BEFORE PROCEEDING. © THE DRAWING IS COPYRIGHT

TEL. 01234 268862 ARCHITECTS & DEVELOPMENT CONSULTANTS 17 GOLDINGTON ROAD BEDFORD MK40 3NH FAX. 01234 353034 15386/SK08D

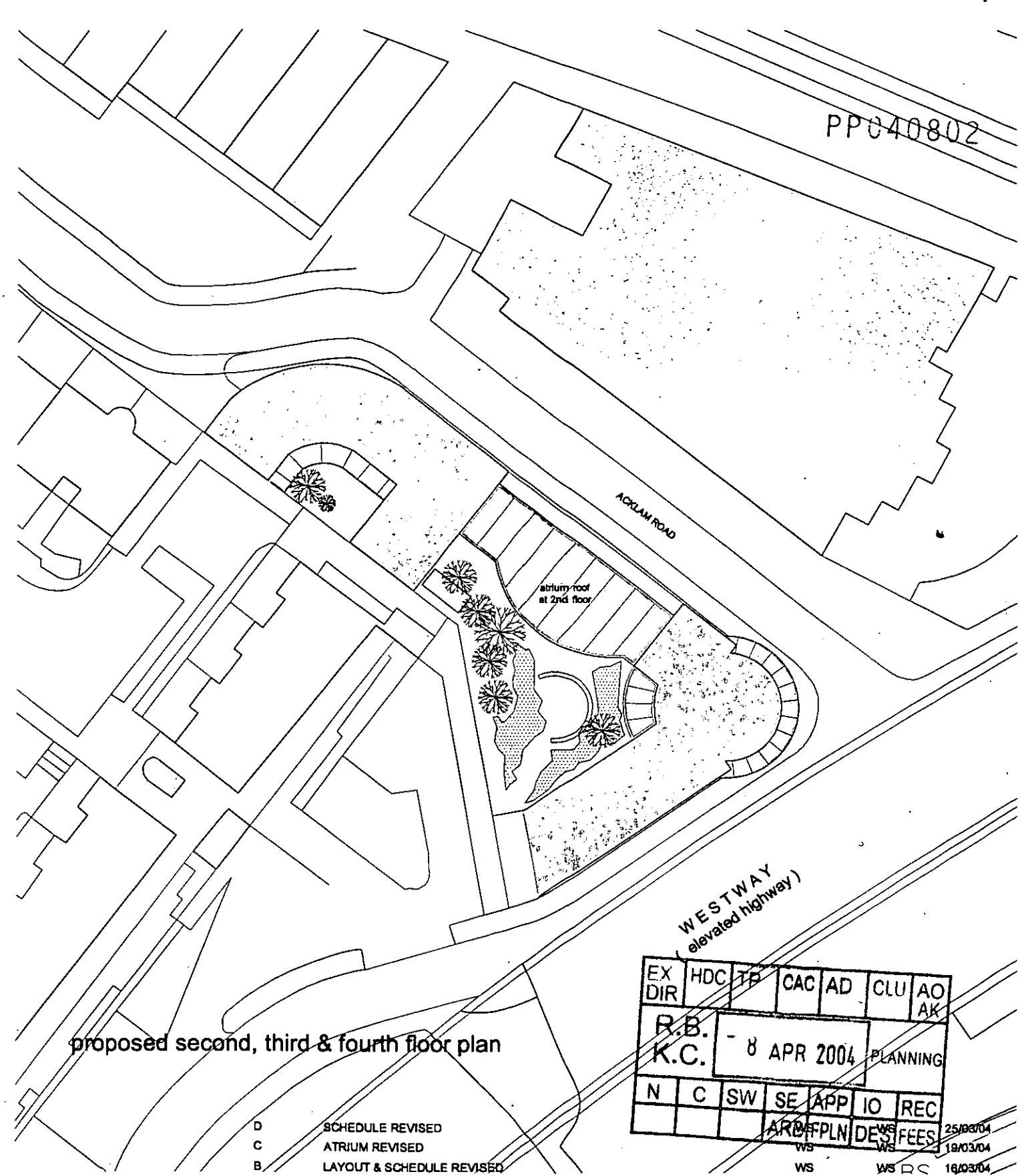
www.woodshardwick.com

EX DIR	HOO TP	CAC AD	CLU AO	AK
R.B.	K.C.	8 APR 2004	PLANNING	
N	C	SW	SE	APP IO REC
		ARB	FPLN	DES FEES

PP040802



proposed first floor plan



proposed second, third & fourth floor plan

Summary Gross Internal Areas Only

Residential (14 Units)	-	1455sqm
Community/Social Enterprise	-	495sqm
Commercial Offices	-	635sqm
Total GIA	=	2585sqm
Undercroft Car Parking	=	31 spaces
comprising: 23 no. residential parking spaces		
8 no. parking spaces (Includes 3 no. disabled parking)		




SUBJECT TO SITE SURVEY

FOR ILLUSTRATIVE PURPOSES ONLY

EX DIR	HDC	TR	CAC	AD	CLU	AO	AK
R.B.			- 8 APR 2004			PLANNING	
K.C.			- 8 APR 2004			PLANNING	
N	C	SW	SE	APP	IO	REC	
ARCH			PLN			DES FEES	
			WS			25/03/04	
			WS			19/03/04	
			WS			16/03/04	
			WS			09/03/04	

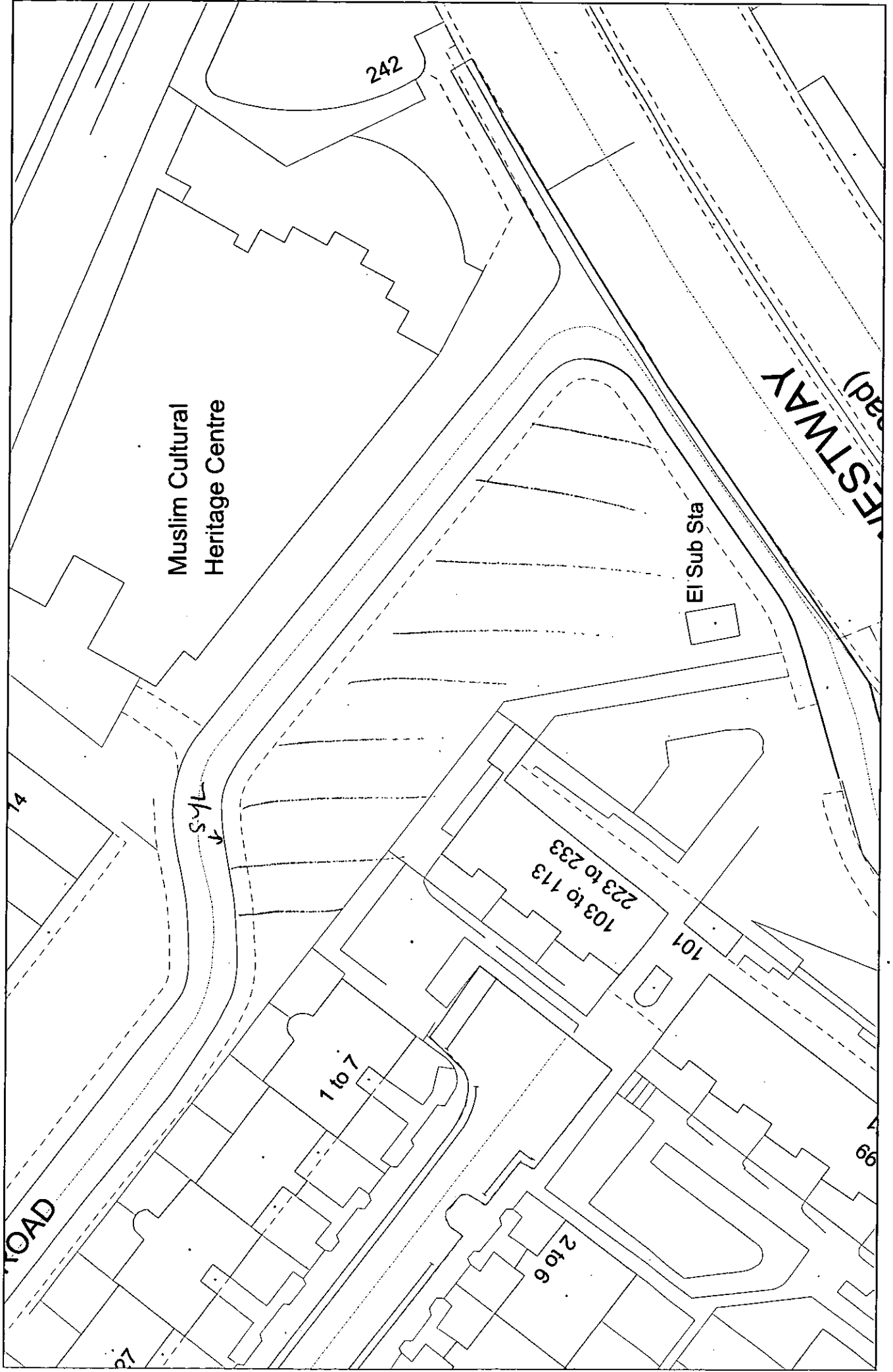
- D SCHEDULE REVISED
- C ATRIUM REVISED
- B LAYOUT & SCHEDULE REVISED
- A SCHEDULE REVISED

REVISION	DESCRIPTION	DRAWN	CHECKED	DATE
PRELIMINARY	INFORMATION			AS BUILT
WOODS HARDWICK				
SCALE	1/500 @ A3	TITLE		
		ST ERVANS ROAD LONDON		
DRAWN	WS	CHECKED	WS	
DATE	26/01/2004	DETAIL		
PROPOSED UPPER FLOOR PLANS				
<small>CONTRACTORS MUST CHECK ALL DIMENSIONS ON SITE. ONLY DIMENSIONS ARE TO BE INCORPORATED FROM DIMENSIONS MUST BE REPORTED TO THE ARCHITECT BEFORE PROCEEDING. © THE DRAWING IS COPYRIGHT</small>				
TEL. 01234 268862	ARCHITECTS & DEVELOPMENT CONSULTANTS 17 GOLDINGTON ROAD BEDFORD MK40 3NH		FAX. 01234 353034	15386/SK09D
www.woodshardwick.com				



Royal Borough of Kensington & Chelsea

OS Map Extract Crown Copyright
Scale 1:500 printed 05 May 2004





Summary Gross Internal Areas Only

Residential (14 Units)	-	1455sqm
Community/Social Enterprise	-	495sqm
Commercial Offices	-	635sqm
Total GIA	=	2585sqm

Undercroft Car Parking	=	31 spaces
comprising: 23 no. residential parking spaces		
8 no. parking spaces (includes 3 no. disabled parking)		



EX DIR HDC TP CAC AD CLU AO AK
 R.B. K.C. 8 APR 2004 PLANNING
 N/C SW SE APP IO REC
 ARB/FPLN DES FEES

SUBJECT TO SITE SURVEY

D	SCHEDULE AMENDED; SITE BOUNDARY REVISED	WS	WS	25/03/04
C	ATRIUM REVISED & PLANTING ZONE ADDED; COMMUNITY FACILITIES PROVISION INCREASED & SITE BOUNDARY AMENDED	WS	WS	19/03/04
B	LAYOUT & SCHEDULE REVISED	WS	WS	16/03/04
A	ATRIUM REDUCED & SCHEDULE REVISED	WS	WS	09/03/04

REVISION	DESCRIPTION	DRAWN	CHECKED	DATE
PRELIMINARY	INFORMATION			AS BUILT

WOODS HARDWICK

SCALE 1/500 @ A3 TITLE ST ERVANS ROAD LONDON

DRAWN WS CHECKED WS

DATE 26/01/2004 DETAIL



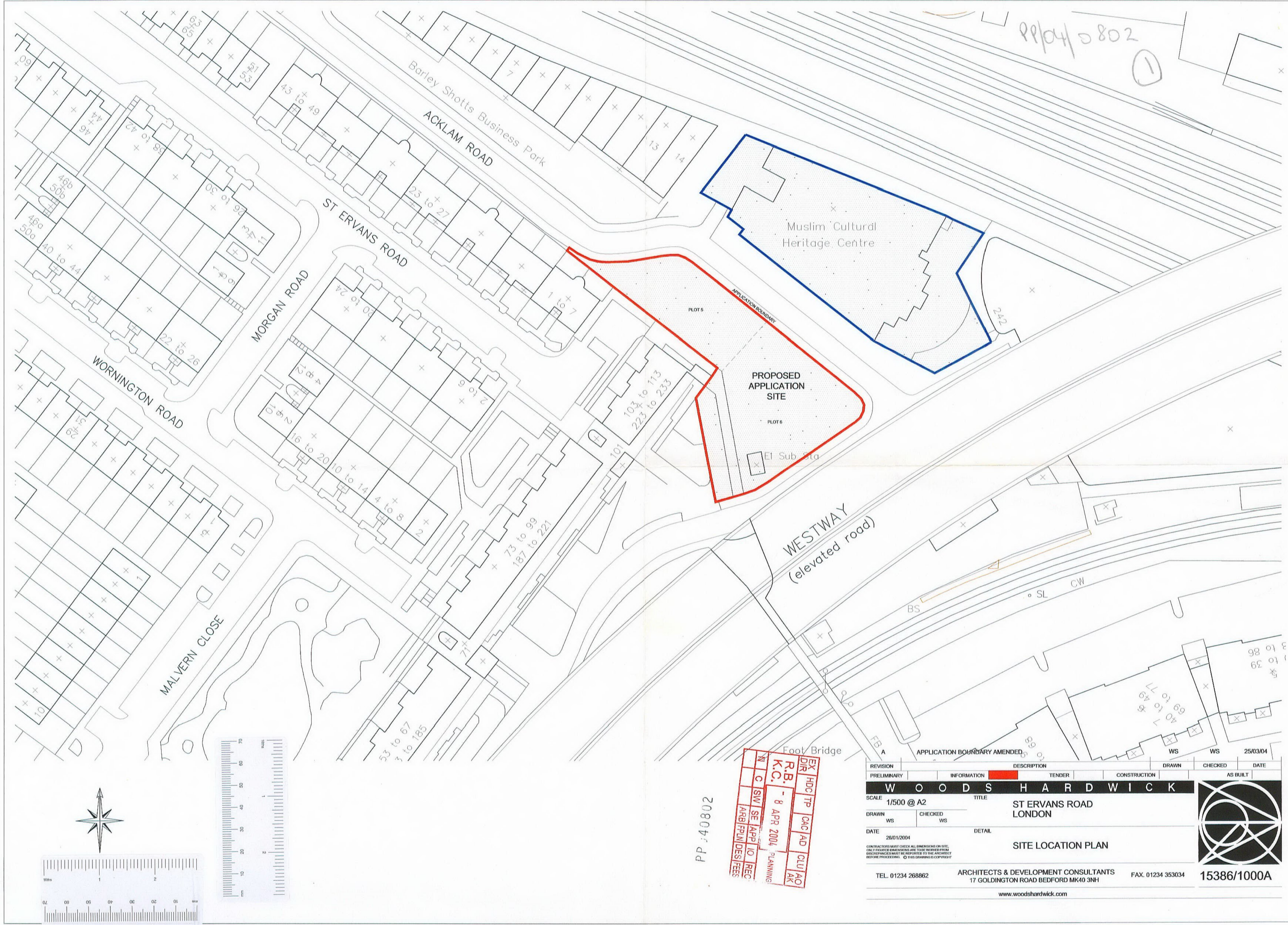
CONTRACTORS MUST CHECK ALL DIMENSIONS ON SITE. ONLY FIGURED DIMENSIONS ARE TO BE WORKED FROM. DISCREPANCIES MUST BE REPORTED TO THE ARCHITECT BEFORE PROCEEDING. © THIS DRAWING IS COPYRIGHT

PROPOSED FLOOR PLANS

TEL. 01234 268862 ARCHITECTS & DEVELOPMENT CONSULTANTS 17 GOLDINGTON ROAD BEDFORD MK40 3NH FAX. 01234 353034 15386/SK08D

www.woodshardwick.com

PP/04/0802
①



PP J40802

EX HDG TP CAC AD QUA AD
DIR
R.B. - 8 APR 2004
K.C. - 8 APR 2004
N C SW SE APPL TO REC
ARB/FPN/DES/FEE

REVISION	DESCRIPTION	TENDER	CONSTRUCTION	DRAWN	CHECKED	AS BUILT	DATE
PRELIMINARY	INFORMATION						

WOODS HARDWICK

SCALE: 1/500 @ A2

TITLE: ST ERVANS ROAD LONDON

DRAWN: WS CHECKED: WS

DATE: 26/01/2004

DETAIL: SITE LOCATION PLAN

ARCHITECTS & DEVELOPMENT CONSULTANTS
17 GOLDINGTON ROAD BEDFORD MK40 3NH
TEL: 01234 268862 FAX: 01234 353034
www.woodswardwick.com

15386/1000A