

TOWN & COUNTRY PLANNING ACT 1990

FORM TP1

APPLICATION FOR PERMISSION TO DEVELOP LAND AND / OR BUILDINGS IN GREATER LONDON

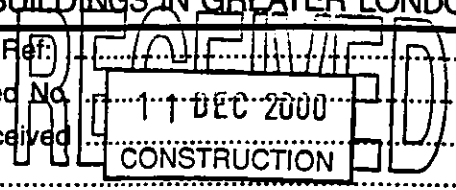
FOR OFFICE USE ONLY

Fee £ 95.00
 Cheque / Postal Order / Cash 006730
 Receipt No. Issued 01 44795

Borough Ref:

Registered No.

Date Received



PLEASE READ CAREFULLY THE GENERAL NOTES BEFORE FILLING IN THE FORM

PART ONE To be completed by or on behalf of all applicants as far as applicable
FEE (where applicable) £ 95.00

1. APPLICANT (in block capitals)
 Name William Hill OGA
 Address 67 BAELEBY ROAD
WOOD GREEN N22 7TP
 Tel. No. 0208 918 3824

AGENT (if any) to whom correspondence should be sent
 Name J. E. ENNIS
 Address (PROJCT MANAGER)
AS APPLICANT
 Tel. No. 0208 9183824 Ref.

2. PARTICULARS OF PROPOSAL FOR WHICH PERMISSION IS SOUGHT PP002898

(a) Full address or location of the land to which this application applies
WILLIAM HILL
67 BAELEBY ROAD
LONDON W10 6AN

(b) Site area
162 SQ METRES

(c) Give details of proposal indicating the purpose for which the land/buildings are to be used and including any change(s) of use
SITING OF AIR CONDITIONING CONDENSERS ON SIDE WALL AT REAR OF PREMISES.

(d) State whether applicant owns or controls any adjoining land and if so, give its location.
NO.

R.B.K.G. TOWN PLANNING

APPLICATION COMPLETE

18 DEC 2000

(e) State whether the proposal involves:- State Yes or No

(i) New buildings(s) or extension(s) to existing building(s)
 NO YES
 If "Yes" state gross floor area of proposed building(s). m²

RECEIVED BY TOWN PLANNING SERVICES

EX DIR	HDC	N	C	SW	SE	ENF	AO ACK
③							TP
18 DEC 2000							

Internal Fees External

If residential development state number of dwelling units proposed and type if known, e.g. houses, bungalows, flats.

(iii) Change of use..... NO YES

(iv) Construction of new access to a highway } vehicular NO YES
 } pedestrian NO YES

(v) Alteration of an existing access to a highway } vehicular NO YES
 } pedestrian NO YES

If "Yes" state gross area of land or building(s) affected by proposed change of use (if more than one use involved state gross area of each use). Hectares/m²

Strike out whichever is inapplicable

3. PARTICULARS OF APPLICATION

State whether this application is for: **State Yes or No**

- (i) Outline planning permission NO
- (ii) Full planning permission YES
- (iii) Renewal of temporary permission or permission for retention of building or continuance of use without complying with a condition subject to which planning permission has been granted. NO

If "Yes" strike out any of the following which are not to be determined at this stage

1. Siting	4. External appearance
2. Design	5. Means of access
3. Landscaping	

If "Yes" state the date and number of previous permission and identify the previous condition.

Date.....Number.....

The Condition.....

4. PARTICULARS OF PRESENT AND PREVIOUS USE OF BUILDINGS OR LAND

- State :-
- (i) Present use of buildings/land THE LICENSED BUTTING OFFICE
 - (ii) If vacant the last previous use and period of use with relevant dates.

5. LIST ALL DRAWINGS, CERTIFICATES, DOCUMENTS, ETC; forming part of this application

4 COPIES OF PROV / HW / EXT / 112 / 33 / 03 E

~~111133 / 01A / 112~~

6. ADDITIONAL INFORMATION

State Yes or No

- (a) Is the application for non-residential development N/A If "Yes" complete PART THREE of this form (See PART THREE for exemptions)
- (b) Does the application include the winning and working of minerals NO If "Yes" complete PART FOUR of this form
- (c) Does the proposed development involve the felling of any trees NO If "Yes" state numbers and indicate precise position on plan
- (d) (i) How will surface water be disposed of ? AS EXISTING
- (ii) How will foul sewage be dealt with ? AS EXISTING
- (e) Materials - Give details (unless the application is for outline permission) of the colour and type of materials to be used for:
 - (i) Walls.....
 - (ii) Roof..... NOT APPLICABLE
 - (iii) Means of enclosure.....

We hereby apply for (strike out whichever is inapplicable)

- (a) Planning permission to carry out the development described in this application and the accompanying plans in accordance therewith
- (b) Planning permission to retain the building(s) or work(s) already constructed or carried out, or a use of the land already instituted as described in this application and accompanying plans.

Signed..... on behalf of WILSON HILL ORG Date 13/12/00

AN APPROPRIATE CERTIFICATE MUST ACCOMPANY THIS APPLICATION (See Notes For Applicants)

- Certificate A: Where all the land/building is owned* by the applicant
- Certificate B: Where some or all of the land/building is not owned* by the applicant but the name and address of the owner(s) is known.
- Certificate C: Where some or all of the land is not owned* by the applicant and where the ownership of only part of the remainder is known.
- Certificate D: Where some or all of the land/building is not owned* by the applicant and the applicant has not been able to find out who owns it.

* Freeholder or leaseholder with more than 7 years to run.

THE ROYAL BOROUGH OF KENSINGTON & CHELSEA

**TOWN AND COUNTRY PLANNING ACT 1990
TOWN AND COUNTRY PLANNING (GENERAL DEVELOPMENT
PROCEDURE) ORDER 1995
CERTIFICATE UNDER ARTICLE 7**




Complete only one certificate, either A, B, C or D to accompany your application
(see notes for applicants)

CERTIFICATE A

PP002898

I certify that:

- No person other than the applicant was an owner (a) of any part of the land to which the application relates at the beginning of the period 21 days before the date of this application.
- None of the land to which this application relates constitutes or forms part of an agricultural holding.

Signed:  On behalf of: William Hill Organisation Date: 13/12/00
J.C. EVANS

CERTIFICATE B

I certify that:

- I have/The applicant has given requisite notice to the persons specified below, being persons who on the day 21 days before the date of the application were owners (a) of any part of the land to which the application relates.
- None of the land to which the application relates constitutes or forms part of an agricultural holding.

Owner's name	Address at which notice was served	Date on which notice was served

Signed: _____ On behalf of: _____ Date: _____

TOWN AND COUNTRY PLANNING ACT 1990
TOWN AND COUNTRY PLANNING (GENERAL DEVELOPMENT PROCEDURE) ORDER 1995
CERTIFICATE UNDER ARTICLE 7

CERTIFICATE C

I certify that:

- I/The applicant cannot issue a Certificate A or B in respect of the accompanying application.
- I have/The applicant has given the requisite notice to the persons specified below, being persons who on the day 21 days before the date of the application were owners (a) of any part of the land to which the application relates.

Owner's name	Address at which notice was served	Date on which notice was served

- I have/The applicant has taken all reasonable steps open to me/him/her to find out the names and addresses of the owners (a) of the land, or of a part of it, but have/has been unable to do so. These steps were as follows (b):
- Notice of the application, as attached to this Certificate, has been published in the (c):

on (d):

Signed: _____ **On behalf of:** _____ **Date:** _____

CERTIFICATE D

I certify that:

- I/The applicant cannot issue a Certificate A in respect of the accompanying application.
- I/The applicant have/has taken all reasonable steps open to me/him/her to find out the names and addresses of everyone else who, on the day 21 days before the date of the application, was the owner (a) of any part of the land to which the application relates, but have/has been unable to do so. These steps were as follows (b):
- Notice of the application, as attached to this certificate, has been published in the (c):

on (d):

Signed: _____ **On behalf of:** _____ **Date:** _____

Notes:

(a) "owner" means a person having a freehold interest or a leasehold interest the unexpired term of which is not less than seven years.

Insert:

- (b) description of steps taken
- (c) name of newspaper circulating in the area where the land is situated
- (d) date of publication (which must be not earlier than the 21 days before the date of the application)

TOWN & COUNTRY PLANNING ACT 1990

FORM TP1

APPLICATION FOR PERMISSION TO DEVELOP LAND AND / OR BUILDINGS IN GREATER LONDON

FOR OFFICE USE ONLY

Fee £

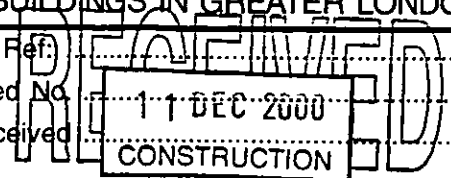
Cheque / Postal Order / Cash

Receipt No. Issued

Borough Ref:

Registered No.

Date Received



PLEASE READ CAREFULLY THE GENERAL NOTES BEFORE FILLING IN THE FORM

PART ONE	To be completed by or on behalf of all applicants as far as applicable
FEE (where applicable)	£ 95.00

1. APPLICANT (in block capitals)
 Name William Hu oec.
 Address GREENSIDE HOUSE
50 STATION ROAD
WOOD GREEN N22 7TP.
 Tel. No. 0208 918 3824

AGENT (if any) to whom correspondence should be sent
 Name J. C. EVANS
 Address (PROTECT MATERIAL)
AS APPLICANT
 Tel. No. 0208 918 3824 Ref.

2. PARTICULARS OF PROPOSAL FOR WHICH PERMISSION IS SOUGHT

PP002898

(a) Full address or location of the land to which this application applies
WILLIAM HU
67 BAELBY ROAD
LONDON W10 6.A.N.

(b) Site area
162 SQ METRES.

(c) Give details of proposal indicating the purpose for which the land/buildings are to be used and including any change(s) of use
SITING OF AIR CONDITIONING CONDENSERS ON SIDE WALL AT REAR OF PREMISES.

(d) State whether applicant owns or controls any adjoining land and if so, give it's location.
NO.

(e) State whether the proposal involves:- State Yes or No

(i) New buildings(s) or extension(s) to NO

► If "Yes" state gross floor area of proposed building(s). ▼ m²

RECEIVED BY PLANNING SERVICES							
EX DIR	HDC	N	C	SW	SE	ENF	AO ACK
18 DEC 2000							

(ii) Alterations: } Internal NO
 } External YES

If residential development state number of dwelling units proposed and type if known, e.g. houses, bungalows, flats.

(iii) Change of use NO

► If "Yes" state gross area of land or building(s) affected by proposed change of use (if more than one use involved state gross area of each use). Hectares/m²

(iv) Construction of new access to a highway } vehicular NO
 } pedestrian NO

(v) Alteration of an existing access to a highway } vehicular NO
 } pedestrian NO

Strike out whichever is inapplicable

3. PARTICULARS OF APPLICATION

State whether this application is for: **State Yes or No**

- (i) Outline planning permission NO
- (ii) Full planning permission YES
- (iii) Renewal of temporary permission or permission for retention of building or continuance of use without complying with a condition subject to which planning permission has been granted. NO

If "Yes" strike out any of the following which are not to be determined at this stage

- | | |
|----------------|------------------------|
| 1. Siting | 4. External appearance |
| 2. Design | 5. Means of access |
| 3. Landscaping | |

If "Yes" state the date and number of previous permission and identify the previous condition.

Date.....Number.....

The Condition.....

4. PARTICULARS OF PRESENT AND PREVIOUS USE OF BUILDINGS OR LAND

State :-

- (i) Present use of buildings/land THE LICENSING BETTING OFFICE
- (ii) If vacant the last previous use and period of use with relevant dates.

5. LIST ALL DRAWINGS, CERTIFICATES, DOCUMENTS, ETC; forming part of this application

4 COPIES OF PROV / LW / EXT / 112133 / 03 E
~~112133 / 01 A~~

6. ADDITIONAL INFORMATION

State Yes or No

- (a) Is the application for non-residential development N/A If "Yes" complete PART THREE of this form (See PART THREE for exemptions)
- (b) Does the application include the winning and working of minerals NO If "Yes" complete PART FOUR of this form
- (c) Does the proposed development involve the felling of any trees NO If "Yes" state numbers and indicate precise position on plan

- (d) (i) How will surface water be disposed of ? AS EXISTING
- (ii) How will foul sewage be dealt with ? AS EXISTING

(e) Materials - Give details (unless the application is for outline permission) of the colour and type of materials to be used for:

- (i) Walls.....
- (ii) Roof..... NOT APPLICABLE
- (iii) Means of enclosure.....

We hereby apply for (strike out whichever is inapplicable)

- (a) Planning permission to carry out the development described in this application and the accompanying plans in accordance therewith
- (b) ~~Planning permission to retain the building(s) or work(s) already constructed or carried out, or a use of the land already instituted as described in this application and accompanying plans.~~

Signed [Signature] on behalf of William the Clerk Date 13/12/02

AN APPROPRIATE CERTIFICATE MUST ACCOMPANY THIS APPLICATION (See Notes For Applicants)

Certificate A: Where all the land/building is owned* by the applicant

Certificate B: Where some or all of the land/building is not owned* by the applicant but the name and address of the owner(s) is known.

Certificate C: Where some or all of the land is not owned* by the applicant and where the ownership of only part of the remainder is known.

Certificate D: Where some or all of the land/building is not owned* by the applicant and the applicant has not been able to find out who owns it.

* Freeholder or leaseholder with more than 7 years to run.

THE ROYAL BOROUGH OF KENSINGTON & CHELSEA

TOWN AND COUNTRY PLANNING ACT 1990
TOWN AND COUNTRY PLANNING (GENERAL DEVELOPMENT
PROCEDURE) ORDER 1995
CERTIFICATE UNDER ARTICLE 7



Complete only one certificate, either A, B, C or D to accompany your application
(see notes for applicants)

PP002898

CERTIFICATE A

I certify that:

- No person other than the applicant was an owner (a) of any part of the land to which the application relates at the beginning of the period 21 days before the date of this application.
- None of the land to which this application relates constitutes or forms part of an agricultural holding.

Signed:

J.C. EVANS

On behalf of:

William Hill Organisation

Date:

13/12/00

CERTIFICATE B

I certify that:

- I have/The applicant has given requisite notice to the persons specified below, being persons who on the day 21 days before the date of the application were owners (a) of any part of the land to which the application relates.
- None of the land to which the application relates constitutes or forms part of an agricultural holding.

Owner's name

Address at which notice was served

Date on which notice was served

Signed:

On behalf of:

Date:

TOWN AND COUNTRY PLANNING ACT 1990
TOWN AND COUNTRY PLANNING (GENERAL DEVELOPMENT PROCEDURE) ORDER 1995
CERTIFICATE UNDER ARTICLE 7

CERTIFICATE C

I certify that:

- I/The applicant cannot issue a Certificate A or B in respect of the accompanying application.
- I have/The applicant has given the requisite notice to the persons specified below, being persons who on the day 21 days before the date of the application were owners (a) of any part of the land to which the application relates.

Owner's name	Address at which notice was served	Date on which notice was served
--------------	------------------------------------	---------------------------------

- I have/The applicant has taken all reasonable steps open to me/him/her to find out the names and addresses of the owners (a) of the land, or of a part of it, but have/has been unable to do so. These steps were as follows (b):
- Notice of the application, as attached to this Certificate, has been published in the (c):

on (d):

Signed: _____ **On behalf of:** _____ **Date:** _____

CERTIFICATE D

I certify that:

- I/The applicant cannot issue a Certificate A in respect of the accompanying application.
- I/The applicant have/has taken all reasonable steps open to me/him/her to find out the names and addresses of everyone else who, on the day 21 days before the date of the application, was the owner (a) of any part of the land to which the application relates, but have/has been unable to do so. These steps were as follows (b):
- Notice of the application, as attached to this certificate, has been published in the (c):

on (d):

Signed: _____ **On behalf of:** _____ **Date:** _____

Notes:

(a) "owner" means a person having a freehold interest or a leasehold interest the unexpired term of which is not less than seven years.

Insert:

- (b) description of steps taken
- (c) name of newspaper circulating in the area where the land is situated
- (d) date of publication (which must be not earlier than the 21 days before the date of the application)

TOWN & COUNTRY PLANNING ACT 1990

FORM TP1

APPLICATION FOR PERMISSION TO DEVELOP LAND AND / OR BUILDINGS IN GREATER LONDON

FOR OFFICE USE ONLY

Fee £

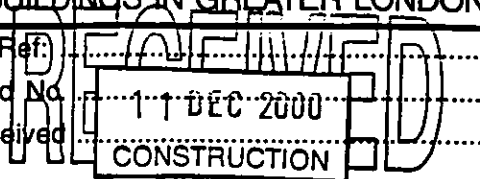
Cheque / Postal Order / Cash

Receipt No. Issued

Borough Ref:

Registered No.

Date Received



PLEASE READ CAREFULLY THE GENERAL NOTES BEFORE FILLING IN THE FORM

PART ONE	To be completed by or on behalf of all applicants as far as applicable
FEE (where applicable)	£ 95.00

1. APPLICANT (in block capitals)
 Name William Hu oca.
 Address GREENSIDE HOUSE
50 STATION ROAD
WOOD GREEN N22 7TP.
 Tel. No. 0208 918 3824

AGENT (if any) to whom correspondence should be sent
 Name J. E. EVANS
 Address (PROTECT MANUAL)
AS APPLICANT
 Tel. No. 0208 9183824 Ref.

2. PARTICULARS OF PROPOSAL FOR WHICH PERMISSION IS SOUGHT PP002898

(a) Full address or location of the land to which this application applies
WILLIAM HU
67 BAILEY ROAD
LONDON W10 6.A.N.

(b) Site area
162 SQ METRES.

(c) Give details of proposal indicating the purpose for which the land/buildings are to be used and including any change(s) of use
SITING OF AIR CONDITIONING CONDENSERS ON SIDE WALL AT REAR OF PREMISES.

(d) State whether applicant owns or controls any adjoining land and if so, give it's location.
NO.

(e) State whether the proposal involves:- State Yes or No

(i) New buildings(s) or extension(s) to existing building(s) NO

► If "Yes" state gross floor area of proposed building(s). m²

RECEIVED BY PLANNING SERVICES							
EX DIR	HDC	N	C	SW	SE	ENF	AO ACK

If residential development state number of dwelling units proposed and type if known, e.g. houses, bungalows, flats.

(ii) Alterations: Internal NO External YES
 APPEALS IO REC ARB FWD CON FEES
 PLN DES

(iii) Change of use NO

► If "Yes" state gross area of land or building(s) affected by proposed change of use (if more than one use involved state gross area of each use). Hectares/m²

(iv) Construction of new access to a highway } vehicular NO
 } pedestrian NO

(v) Alteration of an existing access to a highway } vehicular NO
 } pedestrian NO

Strike out whichever is inapplicable

3. PARTICULARS OF APPLICATION

State whether this application is for:

State Yes or No

(i) Outline planning permission

NO



(ii) Full planning permission

YES

(iii) Renewal of temporary permission or permission for retention of building or continuance of use without complying with a condition subject to which planning permission has been granted.

NO



If "Yes" strike out any of the following which are not to be determined at this stage

- | | |
|----------------|------------------------|
| 1. Siting | 4. External appearance |
| 2. Design | 5. Means of access |
| 3. Landscaping | |

If "Yes" state the date and number of previous permission and identify the previous condition.

Date.....Number.....

The Condition.....

4. PARTICULARS OF PRESENT AND PREVIOUS USE OF BUILDINGS OR LAND

State :-

(i) Present use of buildings/land

~~THE~~ LICENSED BUTTING OFFICE

(ii) If vacant the last previous use and period of use with relevant dates.

5. LIST ALL DRAWINGS, CERTIFICATES, DOCUMENTS, ETC; forming part of this application

4 COPIES OF PROV / LW / EXT / 112133 / 03E

6. ADDITIONAL INFORMATION

State Yes or No

(a) Is the application for non-residential development

N/A

If "Yes" complete PART THREE of this form (See PART THREE for exemptions)

(b) Does the application include the winning and working of minerals

NO

If "Yes" complete PART FOUR of this form

(c) Does the proposed development involve the felling of any trees

NO

If "Yes" state numbers and indicate precise position on plan

(d) (i) How will surface water be disposed of ? AS EXISTING

(ii) How will foul sewage be dealt with ? AS EXISTING

(e) Materials - Give details (unless the application is for outline permission) of the colour and type of materials to be used for:

(i) Walls.....

(ii) Roof.....

NOT APPLICABLE

(iii) Means of enclosure.....

We hereby apply for (strike out whichever is inapplicable)

(a) Planning permission to carry out the development described in this application and the accompanying plans in accordance therewith

(b) Planning permission to retain the building(s) or work(s) already constructed or carried out, or a use of the land already instituted as described in this application and accompanying plans.

Signed..... on behalf of..... Date 13/12/00

AN APPROPRIATE CERTIFICATE MUST ACCOMPANY THIS APPLICATION (See Notes For Applicants)

Certificate A: Where all the land/building is owned* by the applicant

Certificate B: Where some or all of the land/building is not owned* by the applicant but the name and address of the owner(s) is known.

Certificate C: Where some or all of the land is not owned* by the applicant and where the ownership of only part of the remainder is known.

Certificate D: Where some or all of the land/building is not owned* by the applicant and the applicant has not been able to find out who owns it.

* Freeholder or leaseholder with more than 7 years to run.

THE ROYAL BOROUGH OF KENSINGTON & CHELSEA

**TOWN AND COUNTRY PLANNING ACT 1990
TOWN AND COUNTRY PLANNING (GENERAL DEVELOPMENT
PROCEDURE) ORDER 1995
CERTIFICATE UNDER ARTICLE 7**




Complete only one certificate, either A, B, C or D to accompany your application
(see notes for applicants)

PP002898

CERTIFICATE A

I certify that:

- No person other than the applicant was an owner (a) of any part of the land to which the application relates at the beginning of the period 21 days before the date of this application.
- None of the land to which this application relates constitutes or forms part of an agricultural holding.

Signed: 

On behalf of: William Hill Date: 13/12/00
ORGANISATION

CERTIFICATE B

I certify that:

- I have/The applicant has given requisite notice to the persons specified below, being persons who on the day 21 days before the date of the application were owners (a) of any part of the land to which the application relates.
- None of the land to which the application relates constitutes or forms part of an agricultural holding.

Owner's name	Address at which notice was served	Date on which notice was served
--------------	------------------------------------	---------------------------------

Signed:

On behalf of:

Date:

TOWN AND COUNTRY PLANNING ACT 1990
TOWN AND COUNTRY PLANNING (GENERAL DEVELOPMENT PROCEDURE) ORDER 1995
CERTIFICATE UNDER ARTICLE 7

CERTIFICATE C

I certify that:

- I/The applicant cannot issue a Certificate A or B in respect of the accompanying application.
- I have/The applicant has given the requisite notice to the persons specified below, being persons who on the day 21 days before the date of the application were owners (a) of any part of the land to which the application relates.

Owner's name	Address at which notice was served	Date on which notice was served

- I have/The applicant has taken all reasonable steps open to me/him/her to find out the names and addresses of the owners (a) of the land, or of a part of it, but have/has been unable to do so. These steps were as follows (b):
- Notice of the application, as attached to this Certificate, has been published in the (c):

on (d):

Signed:

On behalf of:

Date:

CERTIFICATE D

I certify that:

- I/The applicant cannot issue a Certificate A in respect of the accompanying application.
- I/The applicant have/has taken all reasonable steps open to me/him/her to find out the names and addresses of everyone else who, on the day 21 days before the date of the application, was the owner (a) of any part of the land to which the application relates, but have/has been unable to do so. These steps were as follows (b):
- Notice of the application, as attached to this certificate, has been published in the (c):

on (d):

Signed:

On behalf of:

Date:

Notes:

(a) "owner" means a person having a freehold interest or a leasehold interest the unexpired term of which is not less than seven years.

Insert:

(b) *description of steps taken*

(c) *name of newspaper circulating in the area where the land is situated*

(d) *date of publication (which must be not earlier than the 21 days before the date of the application)*

PP002898

Our Ref:- CE\1100\SC,

Royal Borough of Kensington and Chelsea,
Planning & Conservation,
The Town Hall,
Hornton Street,
London,
W8 7NX.

13th December 2000,

Dear Sirs,

Re:- 67 Barlby Road, London, W10 6AN.

Please find enclosed Planning Application for the siting of 3 A/C units at the rear of the above premises, documents included are:

- a) 4 copies of Application Form.
- b) 4 copies of drawing number PROV/LW/EXT/112133/03E.
- c) Cheque for £95.00.

Yours faithfully,
WILLIAM HILL ORGANIZATION LTD.


C. Evans
Project Manager

Encl.

RECEIVED BY PLANNING SERVICES							
EX DIR	HDC	N	C	SW	SE	ENF	AG ACK
1 8 DEC 2000							
APPEALS	IO	REC	ARB	FWD PLN	CON DES	FEES	