

TOWN & COUNTRY PLANNING ACT 1990

FORM TP

APPLICATION FOR PERMISSION TO DEVELOP LAND AND / OR BUILDINGS IN GREATER LONDON

FOR OFFICE USE ONLY

Fee £ 95.00

Cheque / Postal Order / Cash 001950
Receipt No. Issued 0252171 PP002836

Borough Ref
Registered No.
Date Received 8 DEC 2000

COMPLETE

PLEASE READ CAREFULLY THE GENERAL NOTES BEFORE FILLING IN THE FORM

PART ONE To be completed by or on behalf of all applicants as far as applicable
FEE (where applicable)

£ 95.00

1. APPLICANT (in block capitals)

Name SOCOTRAP SPRL
Address 34 BURY WALK,
S.W.3
Tel. No.

AGENT (if any) to whom correspondence should be sent

Name DONALD CAREY & COMPANY
Address 8 BUTTEN HOUSE,
BUTTEN ST, CHELSEA,
LONDON SW3 3UB
Tel. No. 020 7352 3331 Ref. 1095

2. PARTICULARS OF PROPOSAL FOR WHICH PERMISSION IS SOUGHT

(a) Full address or location of the land to which this application applies
No 34/36 BURY WALK,
CHELSEA, S.W.3

(b) Site area
N/A

(c) Give details of proposal indicating the purpose for which the land/buildings are to be used and including any change(s) of use
CONVERSION OF GARAGE INTO LIVING
SPACE, ADD LOFT TERRACE AND
OTHER ALTERATIONS.
FORECOURT PARKING RETAINED.

(d) State whether applicant owns or controls any adjoining land and if so, give it's location.
NO

(e) State whether the proposal involves:-

State Yes or No

- (i) New buildings(s) or extension(s) to existing building(s)

NO

► If "Yes" state gross floor area of proposed building(s). ▼

m²

If residential development state number of dwelling units proposed and type if known, e.g. houses, bungalows, flats.

RECEIVED BY PLANNING SERVICES									
EX DIR	HDC	N	C	SW	SE	ENF	AO	ACK	
- 8 DEC 2000									
(ii) Alterations.....									
Internal									
External									
(iii) Change of use									
IO	REC	AHB	PLN	CON	RES	FEES			

YES

YES

NO

NO

NO

YES

- (iv) Construction of new access to a highway } vehicular
pedestrian

- (v) Alteration of an } vehicular

► If "Yes" state gross area of land or building(s) affected by proposed change of use (if more than one use involved state gross area of each use).

Hectares/m²

State whether this application is for:

(i) Outline planning permission

(ii) Full planning permission

(iii) Renewal of temporary permission or permission for retention of building or continuance of use without complying with a condition subject to which planning permission has been granted.

State Yes or No

NO

YES

NO

If "Yes" strike out any of the following which are not to be determined at this stage

1. Siting
2. Design
3. Landscaping

4. External appearance
5. Means of access

If "Yes" state the date and number of previous permission and identify the previous condition.

Date.....Number.....

The Condition.....

4. PARTICULARS OF PRESENT AND PREVIOUS USE OF BUILDINGS OR LAND

State :-

(i) Present use of buildings/land

RESIDENTIAL

(ii) If vacant the last previous use and period of use with relevant dates.

11

5. LIST ALL DRAWINGS, CERTIFICATES, DOCUMENTS, ETC; forming part of this application

DRAWING 1095-03

PHOTOGRAPHS

6. ADDITIONAL INFORMATION

State Yes or No

(a) Is the application for non-residential development

NO

If "Yes" complete PART THREE of this form (See PART THREE for exemptions)

(b) Does the application include the winning and working of minerals

NO

If "Yes" complete PART FOUR of this form

(c) Does the proposed development involve the felling of any trees

NO

If "Yes" state numbers and indicate precise position on plan

(d) (i) How will surface water be disposed of ?

EXISTING

(ii) How will foul sewage be dealt with ?

EXISTING

(e) Materials - Give details (unless the application is for outline permission) of the colour and type of materials to be used for

(i) Walls

BRICKWORK TO MATCH EXISTING

(ii) Roof

11/12

(iii) Means of enclosure

TRELLIS

We hereby apply for (strike out whichever is inapplicable)

(a) Planning permission to carry out the development described in this application and the accompanying plans in accordance therewith

(b) Planning permission to retain the building(s) or work(s) already constructed or carried out, or a use of the land already instituted as described in this application and accompanying plans.

Signed..... on behalf of..... Date.....

AN APPROPRIATE CERTIFICATE MUST ACCOMPANY THIS APPLICATION (See Notes For Applicants)

Certificate A: Where all the land/building is owned* by the applicant

Certificate B: Where some or all of the land/building is not owned* by the applicant but the name and address of the owner(s) is known.

Certificate C: Where some or all of the land is not owned* by the applicant and where the ownership of only part of the remainder is known.

Certificate D: Where some or all of the land/building is not owned* by the applicant and the applicant has not been able to find out who owns it.

* Freeholder or leaseholder with more than 7 years to run.

THE ROYAL BOROUGH OF KENSINGTON & CHELSEA

TOWN AND COUNTRY PLANNING ACT 1990
TOWN AND COUNTRY PLANNING (GENERAL DEVELOPMENT
PROCEDURE) ORDER 1995
CERTIFICATE UNDER ARTICLE 7

PP002836

Complete only one certificate, either A, B, C or D to accompany your application
 (see notes for applicants)

CERTIFICATE A

I certify that:

- No person other than the applicant was an owner (a) of any part of the land to which the application relates at the beginning of the period 21 days before the date of this application.
- None of the land to which this application relates constitutes or forms part of an agricultural holding.

Signed:



On behalf of:

SACOTRAP SML

Date:

5/12/2000

CERTIFICATE B

I certify that:

- I have/The applicant has given requisite notice to the persons specified below, being persons who on the day 21 days before the date of the application were owners (a) of any part of the land to which the application relates.
- None of the land to which the application relates constitutes or forms part of an agricultural holding.

Owner's name

Address at which notice was served

Date on which notice was
served

Signed:

On behalf of:


Date:

THE ROYAL BOROUGH OF KENSINGTON AND CHELSEA

PLANNING (LISTED BUILDINGS & CONSERVATION AREAS) ACT, 1990

APPLICATION FOR LISTED BUILDING CONSENT / CONSERVATION AREA CONSENT

1. **APPLICANT**
 Name SOCOTRAP SMC.
 Address 34 BURY WALK,
SW3
 Telephone _____
- AGENT**
 Name DONAL CAKEY & COMPANY
 Address 8 BUTTEN HOUSE,
BUTTEN ST, CHELSEA, SW3 3UB.
 Telephone _____
2. Full address or location of the land to which this application relates 34/36 BURY WALK, SW3 TP/CAC/SE
3. Brief particulars of the proposed works
CONVERSION OF GARAGE TO LIVING SPACE AND OTHER ALTERATIONS INCLUDING CREATION OF ROOF TERRACE.
4. State whether the proposal involves (delete the items which do not apply)
 (a) Demolition of the building(s) NO
 (b) Alterations and/or extensions YES.
 (c) Other _____
5. State the purpose for which the land is
 (a) now used, or
 (b) if vacant, the
 (c) proposed to be used
CAC NOT
REQUIRED.
6. List drawings and plans 03
7. State suitable location on building or within curtilage of building for display of statutory notice in respect of this application GATES.

RECEIVED BY PLANNING SERVICES									
EX DIR	HDC	N	C	SW	SE	ENF	AO ACK		
							8 DEC 2000		
ARB		FWD PLN		CON DES		FEES			

I / We hereby apply for consent to carry out the works described in this application and on the attached plans and drawings.

Signed [Signature] On behalf of SOCOTRAP SMC. Date 5th DEC 2000.

AN APPROPRIATE CERTIFICATE MUST ACCOMPANY THIS APPLICATION (See Notes for Applicants)

- Certificate A: Where all the land/building is owned* by the applicant.
- Certificate B: Where some or all of the land/building is not owned* by the applicant but the name and address of the owner(s) is known.
- Certificate C: Where some or all of the land is not owned* by the applicant and where the ownership of only part of the remainder is known.
- Certificate D: Where some or all of the land/building is not owned* by the applicant and the applicant has not been able to find out who owns it.

*Freeholder or leaseholder with more than 7 years to run.

Certificate A & B can be found overleaf.

Certificate C & D are available on request from the Planning Department on 020 7361 2079 or 020 7361 2977.

**THE ROYAL BOROUGH OF KENSINGTON & CHELSEA
PLANNING (LISTED BUILDINGS & CONSERVATION AREAS) ACT, 1990
CERTIFICATE UNDER SECTION 11, PART 1 OF THE PLANNING (LISTED BUILDINGS &
CONSERVATION AREAS) ACT, 1990**

Complete only one certificate, either A, B, C or D to accompany your application
(see notes for applicants)

CERTIFICATE A

I certify that:

- No person other than the applicant was an owner (a) of any part of the land to which the application relates at the beginning of the period 21 days before the date of this application.
- None of the land to which this application relates constitutes or forms part of an agricultural holding.

Signed:



On behalf of:

SOCOTRAY SpA

Date:

5/12/2000

CERTIFICATE B

I certify that:

- I have/The applicant has given requisite notice to the persons specified below, being persons who on the day 21 days before the date of the application were owners (a) of any part of the land to which the application relates.
- None of the land to which the application relates constitutes or forms part of an agricultural holding.

Owner's name

Address at which notice was served

Date on which notice was
served

Signed:

On behalf of:

Date:

TOWN & COUNTRY PLANNING ACT 1990

FORM TP

APPLICATION FOR PERMISSION TO DEVELOP LAND AND / OR BUILDINGS IN GREATER LONDON

FOR OFFICE USE ONLY

Fee £

Cheque / Postal Order / Cash

Receipt No. Issued

Borough Ref:

Registered No.

Date Received

PP002836

PLEASE READ CAREFULLY THE GENERAL NOTES BEFORE FILLING IN THE FORM

PART ONE	To be completed by or on behalf of all applicants as far as applicable
FEE (where applicable)	£ 95.00

1. APPLICANT (in block capitals)

Name SOCOTRAP SPRL.

Address 34 BURY WALK,

SW3

Tel. No.

AGENT (if any) to whom correspondence should be sent

Name DONALD CAREY & COMPANY

Address 8 BUTTEN HOUSE,

BUTTEN ST, CHELSEA,

LONDON SW3 3UB

Tel. No. 020 7352 3331 Ref. 1095

2. PARTICULARS OF PROPOSAL FOR WHICH PERMISSION IS SOUGHT

(a) Full address or location of the land to which this application applies

No 34/36 BURY WALK,
CHELSEA, SW3

(b) Site area

N/A

(c) Give details of proposal indicating the purpose for which the land/buildings are to be used and including any change(s) of use

CONVERSION OF GARAGE INTO LIVING
SPACE, ADD ROOF TERRACE AND
OTHER ALTERATIONS.
FORECOURT PARKING RETAINED.

(d) State whether applicant owns or controls any adjoining land and if so, give its location.

NO

(e) State whether the proposal involves:-

State Yes or No

(i) New buildings(s) or extension(s) to existing building(s)

NO

► If "Yes" state gross floor area of proposed building(s). ▼

m²

RECEIVED BY PLANNING SERVICES							
EX DIR	HDC	N	C	SW	SE	ENF	AO ACK

(ii) Alterations..... Internal External

YES

YES

(iii) Change of use..... FWD CON FEES.....

NO

(iv) Construction of new access to a highway } vehicular pedestrian

NO

NO

(v) Alteration of an } vehicular

YES

► If "Yes" state gross area of land or building(s) affected by proposed change of use (if more than one use involved state gross area of each use).

Hectares/m²

State whether this application is for:

(i) Outline planning permission

(ii) Full planning permission

(iii) Renewal of temporary permission or permission for retention of building or continuance of use without complying with a condition subject to which planning permission has been granted.

State Yes or No

NO

YES

NO

If "Yes" strike out any of the following which are not to be determined at this stage

- | | |
|----------------|------------------------|
| 1. Siting | 4. External appearance |
| 2. Design | 5. Means of access |
| 3. Landscaping | |

If "Yes" state the date and number of previous permission and identify the previous condition.

Date.....Number.....

The Condition.....

4. PARTICULARS OF PRESENT AND PREVIOUS USE OF BUILDINGS OR LAND

State :-

(i) Present use of buildings/land

RESIDENTIAL

(ii) If vacant the last previous use and period of use with relevant dates.

1.

5. LIST ALL DRAWINGS, CERTIFICATES, DOCUMENTS, ETC; forming part of this application

DRAWING 1095-03

PHOTOGRAPHS

6. ADDITIONAL INFORMATION

State Yes or No

(a) Is the application for non-residential development

NO

If "Yes" complete PART THREE of this form (See PART THREE for exemptions)

(b) Does the application include the winning and working of minerals

NO

If "Yes" complete PART FOUR of this form

(c) Does the proposed development involve the felling of any trees

NO

If "Yes" state numbers and indicate precise position on plan

(d) (i) How will surface water be disposed of ? EXISTING

(ii) How will foul sewage be dealt with ? EXISTING

(e) Materials - Give details (unless the application is for outline permission) of the colour and type of materials to be used for

(i) Walls BRICKWORK TO MATCH EXISTING

(ii) Roof 1/2

(iii) Means of enclosure TRELLIS

We hereby apply for (strike out whichever is inapplicable)

(a) Planning permission to carry out the development described in this application and the accompanying plans in accordance therewith

(b) Planning permission to retain the building(s) or work(s) already constructed or carried out, or a use of the land already instituted as described in this application and accompanying plans.

Signed [Signature] on behalf of SOCOTRAK S.A. Date 5/12/2007

AN APPROPRIATE CERTIFICATE MUST ACCOMPANY THIS APPLICATION (See Notes For Applicants)

Certificate A: Where all the land/building is owned* by the applicant

Certificate B: Where some or all of the land/building is not owned* by the applicant but the name and address of the owner(s) is known.

Certificate C: Where some or all of the land is not owned* by the applicant and where the ownership of only part of the remainder is known.

Certificate D: Where some or all of the land/building is not owned* by the applicant and the applicant has not been able to find out who owns it.

* Freeholder or leaseholder with more than 7 years to run.

THE ROYAL BOROUGH OF KENSINGTON & CHELSEA

TOWN AND COUNTRY PLANNING ACT 1990
TOWN AND COUNTRY PLANNING (GENERAL DEVELOPMENT
PROCEDURE) ORDER 1995
CERTIFICATE UNDER ARTICLE 7

PP002836

Complete only one certificate, either A, B, C or D to accompany your application
 (see notes for applicants)

CERTIFICATE A

I certify that:

- No person other than the applicant was an owner (a) of any part of the land to which the application relates at the beginning of the period 21 days before the date of this application.
- None of the land to which this application relates constitutes or forms part of an agricultural holding.

Signed:



On behalf of:

SACOTRAP SMC

Date:

5/12/2000

CERTIFICATE B

I certify that:

- I have/The applicant has given requisite notice to the persons specified below, being persons who on the day 21 days before the date of the application were owners (a) of any part of the land to which the application relates.
- None of the land to which the application relates constitutes or forms part of an agricultural holding.

Owner's name

Address at which notice was served

Date on which notice was
served

R.B.K. & C.
TOWN PLANNING

- 8 DEC 2000

RECEIVED

Signed:

On behalf of:

Date:

TOWN & COUNTRY PLANNING ACT 1990

FORM TP1

APPLICATION FOR PERMISSION TO DEVELOP LAND AND / OR BUILDINGS IN GREATER LONDON

FOR OFFICE USE ONLY

Fee £ P.P. 002836

Cheque / Postal Order / Cash

Receipt No. Issued

Borough Ref:

Registered No.

Date Received

PLEASE READ CAREFULLY THE GENERAL NOTES BEFORE FILLING IN THE FORM

PART ONE	To be completed by or on behalf of all applicants as far as applicable
FEE (where applicable)	£ 93.00

1. APPLICANT (in block capitals)

Name SOCOTRAP SPRL.

Address 34 BURY WALK,
S.W.3

Tel. No.

AGENT (if any) to whom correspondence should be sent

Name DONAL CAREY & COMPANY

Address 8 BUTTEN HOUSE,
BUTTEN ST. CHELSEA,
LONDON S.W.3 3UB

Tel. No. 020 7352 3731 Ref. 1095

2. PARTICULARS OF PROPOSAL FOR WHICH PERMISSION IS SOUGHT

- (a) Full address or location of the land to which this application applies

No 34/36 BURY WALK,
CHELSEA, S.W.3

- (b) Site area

N/A

- (c) Give details of proposal indicating the purpose for which the land/buildings are to be used and including any change(s) of use

CONVERSION OF GARAGE INTO LIVING
SPACE, ADD ROOF TERRACE AND
OTHER ALTERATIONS.
FORECOURT PARKING RETAINED.

- (d) State whether applicant owns or controls any adjoining land and if so, give it's location.

NO

- (e) State whether the proposal involves:-

State Yes or No

- (i) New buildings(s) or extension(s) to

NO

► If "Yes" state gross floor area of proposed building(s). ▼

RECEIVED BY PLANNING SERVICES									
EX DIR	HDC	N	C	SW	SE	ENF	AGK		
08 DEC 2000									
(ii) Alterations								Internal	
(iii) Change of use								External	
EX DIR	G	PA	ARB	FWD	CON	DES	FEES		

- (iv) Construction of new access to a highway } vehicular pedestrian

YES

YES

NO

NO

YES

YES

If residential development state number of dwelling units proposed and type if known, e.g. houses, bungalows, flats.

m²

--

► If "Yes" state gross area of land or building(s) affected by proposed change of use (if more than one use involved state gross area of each use).

Hectares/m²

Strike out whichever is inapplicable

3. PARTICULARS OF APPLICATION

State whether this application is for:

State Yes or No

(i) Outline planning permission

NO

(ii) Full planning permission

YES

(iii) Renewal of temporary permission or permission for retention of building or continuance of use without complying with a condition subject to which planning permission has been granted.

NO

If "Yes" strike out any of the following which are not to be determined at this stage

- | | |
|----------------|------------------------|
| 1. Siting | 4. External appearance |
| 2. Design | 5. Means of access |
| 3. Landscaping | |

If "Yes" state the date and number of previous permission and identify the previous condition.

Date.....Number.....

The Condition.....

4. PARTICULARS OF PRESENT AND PREVIOUS USE OF BUILDINGS OR LAND

State :-

(i) Present use of buildings/land

RESIDENTIAL

(ii) If vacant the last previous use and period of use with relevant dates:

11

5. LIST ALL DRAWINGS, CERTIFICATES, DOCUMENTS, ETC; forming part of this application

DRAWING 1095-03

PHOTOGRAPHS

6. ADDITIONAL INFORMATION

State Yes or No

(a) Is the application for non-residential development

NO

If "Yes" complete PART THREE of this form (See PART THREE for exemptions)

(b) Does the application include the winning and working of minerals

NO

If "Yes" complete PART FOUR of this form

(c) Does the proposed development involve the felling of any trees

NO

If "Yes" state numbers and indicate precise position on plan

(d) (i) How will surface water be disposed of ? EXISTING

(ii) How will foul sewage be dealt with ? EXISTING

(e) Materials - Give details (unless the application is for outline permission) of the colour and type of materials to be used for:

(i) Walls BRICKWORK TO MATCH EXISTING

(ii) Roof N/A

(iii) Means of enclosure TRELLIS

We hereby apply for (strike out whichever is inapplicable)

(a) Planning permission to carry out the development described in this application and the accompanying plans in accordance therewith

(b) Planning permission to retain the building(s) or work(s) already constructed or carried out, or a use of the land already instituted as described in this application and accompanying plans.

Signed [Signature] on behalf of SOCOTRAP S.P.A. Date 5/12/2007

AN APPROPRIATE CERTIFICATE MUST ACCOMPANY THIS APPLICATION (See Notes For Applicants)

Certificate A: Where all the land/building is owned* by the applicant

Certificate B: Where some or all of the land/building is not owned* by the applicant but the name and address of the owner(s) is known.

Certificate C: Where some or all of the land is not owned* by the applicant and where the ownership of only part of the remainder is known.

Certificate D: Where some or all of the land/building is not owned* by the applicant and the applicant has not been able to find out who owns it.

* Freeholder or leaseholder with more than 7 years to run.

THE ROYAL BOROUGH OF KENSINGTON & CHELSEA

TOWN AND COUNTRY PLANNING ACT 1990
TOWN AND COUNTRY PLANNING (GENERAL DEVELOPMENT
PROCEDURE) ORDER 1995
CERTIFICATE UNDER ARTICLE 7

PP002836

Complete only one certificate, either A, B, C or D to accompany your application
 (see notes for applicants)

CERTIFICATE A

I certify that:

- No person other than the applicant was an owner (a) of any part of the land to which the application relates at the beginning of the period 21 days before the date of this application.
- None of the land to which this application relates constitutes or forms part of an agricultural holding.

Signed:



On behalf of:

SCOTT DAP SMC

Date:

5/12/2000

CERTIFICATE B

I certify that:

- I have/The applicant has given requisite notice to the persons specified below, being persons who on the day 21 days before the date of the application were owners (a) of any part of the land to which the application relates.
- None of the land to which the application relates constitutes or forms part of an agricultural holding.

Owner's name

Address at which notice was served

Date on which notice was
served

R.B.K. & C.
TOWN PLANNING

- 8 DEC 2000

RECEIVED

Signed:

On behalf of:

Date:

TOWN & COUNTRY PLANNING ACT 1990

FORM TP

APPLICATION FOR PERMISSION TO DEVELOP LAND AND / OR BUILDINGS IN GREATER LONDON

FOR OFFICE USE ONLY

Fee £

Cheque / Postal Order / Cash

Receipt No. Issued

PP002836

Borough Ref:

Registered No.

Date Received

PLEASE READ CAREFULLY THE GENERAL NOTES BEFORE FILLING IN THE FORM

PART ONE To be completed by or on behalf of all applicants as far as applicable

FEE (where applicable)

£ 93.00

1. APPLICANT (in block capitals)

Name SOCOTRAP SPILL

Address 34 BURY WALK,
S.W.3

Tel. No.

AGENT (if any) to whom correspondence should be sent

Name DONAL CAREY & COMPANY

Address 8 BUTTEN HOUSE,
BUTTEN ST, CHELSEA,
LONDON SW3 3UB

Tel. No. 020 7352 3331 Ref. 1095

2. PARTICULARS OF PROPOSAL FOR WHICH PERMISSION IS SOUGHT

(a) Full address or location of the land to which this application applies

NO 34/36 BURY WALK,
CHELSEA, S.W.3

(b) Site area

N/A

(c) Give details of proposal indicating the purpose for which the land/buildings are to be used and including any change(s) of use

CONVERSION OF GARAGE INTO LIVING
SPACE, ADD ROOF TERRACE AND
OTHER ALTERATIONS.
FORECOURT PARKING RETAINED.

(d) State whether applicant owns or controls any adjoining land and if so, give its location.

NO

(e) State whether the proposal involves:-

State Yes or No

(i) New buildings(s) or extension(s) to existing building(s)

NO

► If "Yes" state gross floor area of proposed building(s). ▼

m²

If residential development state number of dwelling units proposed and type if known, e.g. houses, bungalows, flats.

RECEIVED BY PLANNING SERVICES									
EX DIR	HDC	N	C	SW	SE	ENF	AB	AGK	
- 8 DEC 2000									
(ii) Alterations.....					Internal				
					External				
(iii) Change of use.....					FWD PLN.				
					CON DES				
					FEES				

YES

YES

NO

NO

NO

YES

(iv) Construction of new access to a highway } vehicular
pedestrian

(v) Alteration of an } vehicular

► If "Yes" state gross area of land or building(s) affected by proposed change of use (if more than one use involved state gross area of each use).

Hectares/m²

State whether this application is for:

State Yes or No

(i) Outline planning permission

NO

(ii) Full planning permission

YES

(iii) Renewal of temporary permission or permission for retention of building or continuance of use without complying with a condition subject to which planning permission has been granted.

NO

If "Yes" strike out any of the following which are not to be determined at this stage

- | | |
|----------------|------------------------|
| 1. Sitting | 4. External appearance |
| 2. Design | 5. Means of access |
| 3. Landscaping | |

If "Yes" state the date and number of previous permission and identify the previous condition.

Date.....Number.....

The Condition.....

4. PARTICULARS OF PRESENT AND PREVIOUS USE OF BUILDINGS OR LAND

State :-

(i) Present use of buildings/land

RESIDENTIAL

(ii) If vacant the last previous use and period of use with relevant dates.

11

5. LIST ALL DRAWINGS, CERTIFICATES, DOCUMENTS, ETC; forming part of this application

DRAWING 1095-03

PHOTOGRAPHS

6. ADDITIONAL INFORMATION

State Yes or No

(a) Is the application for non-residential development

NO

If "Yes" complete PART THREE of this form (See PART THREE for exemptions)

(b) Does the application include the winning and working of minerals

NO

If "Yes" complete PART FOUR of this form

(c) Does the proposed development involve the felling of any trees

NO

If "Yes" state numbers and indicate precise position on plan

(d) (i) How will surface water be disposed of ? EXISTING

(ii) How will foul sewage be dealt with ? EXISTING

(e) Materials - Give details (unless the application is for outline permission) of the colour and type of materials to be used for

(i) Walls BRICKWORK TO MATCH EXISTING

(ii) Roof 11/2

(iii) Means of enclosure TRELLIS

We hereby apply for (strike out whichever is inapplicable)

(a) Planning permission to carry out the development described in this application and the accompanying plans in accordance therewith

(b) Planning permission to retain the building(s) or work(s) already constructed or carried out, or a use of the land already instituted as described in this application and accompanying plans.

Signed..... on behalf of SOCOTRAV S.A. Date 5/12/2007

AN APPROPRIATE CERTIFICATE MUST ACCOMPANY THIS APPLICATION (See Notes For Applicants)

Certificate A: Where all the land/building is owned* by the applicant

Certificate B: Where some or all of the land/building is not owned* by the applicant but the name and address of the owner(s) is known.

Certificate C: Where some or all of the land is not owned* by the applicant and where the ownership of only part of the remainder is known.

Certificate D: Where some or all of the land/building is not owned* by the applicant and the applicant has not been able to find out who owns it.

* Freeholder or leaseholder with more than 7 years to run.

THE ROYAL BOROUGH OF KENSINGTON & CHELSEA

TOWN AND COUNTRY PLANNING ACT 1990 TOWN AND COUNTRY PLANNING (GENERAL DEVELOPMENT PROCEDURE) ORDER 1995 CERTIFICATE UNDER ARTICLE 7

PP002836

Complete only one certificate, either A, B, C or D to accompany your application
(see notes for applicants)

CERTIFICATE A

I certify that:

- No person other than the applicant was an owner (a) of any part of the land to which the application relates at the beginning of the period 21 days before the date of this application.
- None of the land to which this application relates constitutes or forms part of an agricultural holding.

Signed:



On behalf of:

SACOTRAP Sme

Date:

5/12/2000

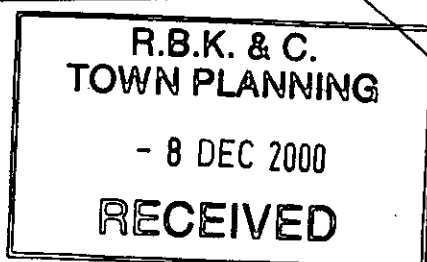
CERTIFICATE B

I certify that:

- I have/The applicant has given requisite notice to the persons specified below, being persons who on the day 21 days before the date of the application were owners (a) of any part of the land to which the application relates.
- None of the land to which the application relates constitutes or forms part of an agricultural holding.

Owner's name

Address at which notice was served

Date on which notice was
served

Signed:

On behalf of:

Date:

DONAL CAREY & COMPANY ARCHITECTURAL DESIGNERS

Planning and Conservation,
Royal Borough of Kensington & Chelsea,
The Town Hall,
Hornton Street,
London, W8 7NK

5th December 2000

Dear Sirs,



PP002336

Ref.: Alterations to No. 34/36 BURY WALK, SW3

I enclose drawings showing our proposal for rationalising the existing layout of the above.

At present, this existing residential unit has forecourt car parking, which is to be retained. The proposal is to convert the existing garage area into a living room and carry out other internal alterations providing a single storey, two-bedroom residential unit. Alterations are also proposed to the elevations.

Removal of the crossover to the garage does provide the opportunity to add a residential parking bay.

We also show the provision of timber post and trellis around part of the existing flat roof, which is very much in line with the enclosure of roof terraces on adjoining properties.


We have also proposed a simple glazed enclosure around the access stairs to the roof terrace.

In support of our application I enclose the following;

- a) Form TP1 form duly completed
- b) 4 copies of drawing No.1095-03
- c) Application for Conservation Area Consent
- g) 4 copies of drawing No.1095-03
- g) A cheque for £95.00 - Application Fee.
- h) Photographs of the existing property

Please do not hesitate in telephoning the undersigned if you require any further information.

Yours sincerely,



D. M. Carey, Dip. Arch.