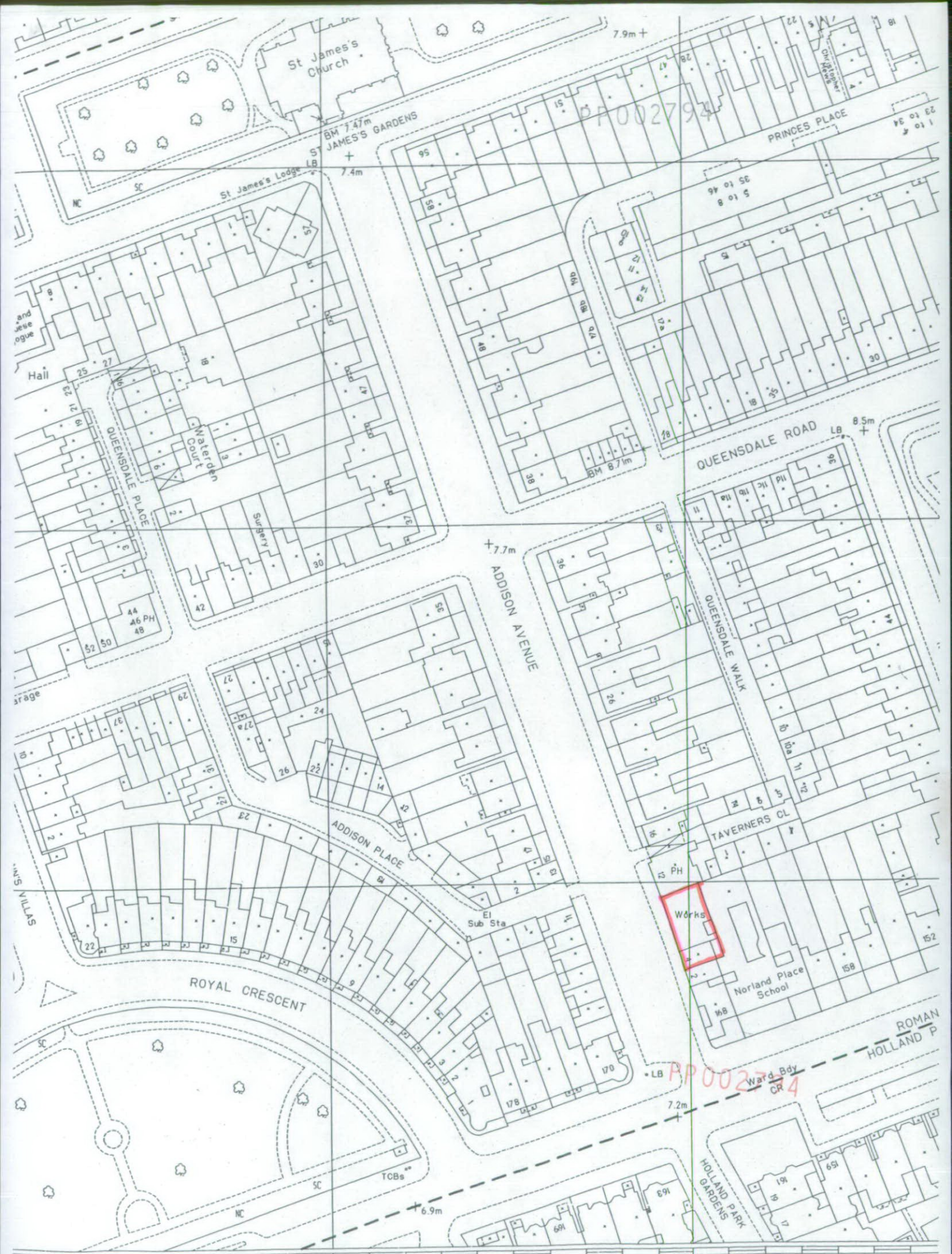


PP002794

R.B.K. & C.
TOWN PLANNING
5 DEC 2000
RECEIVED

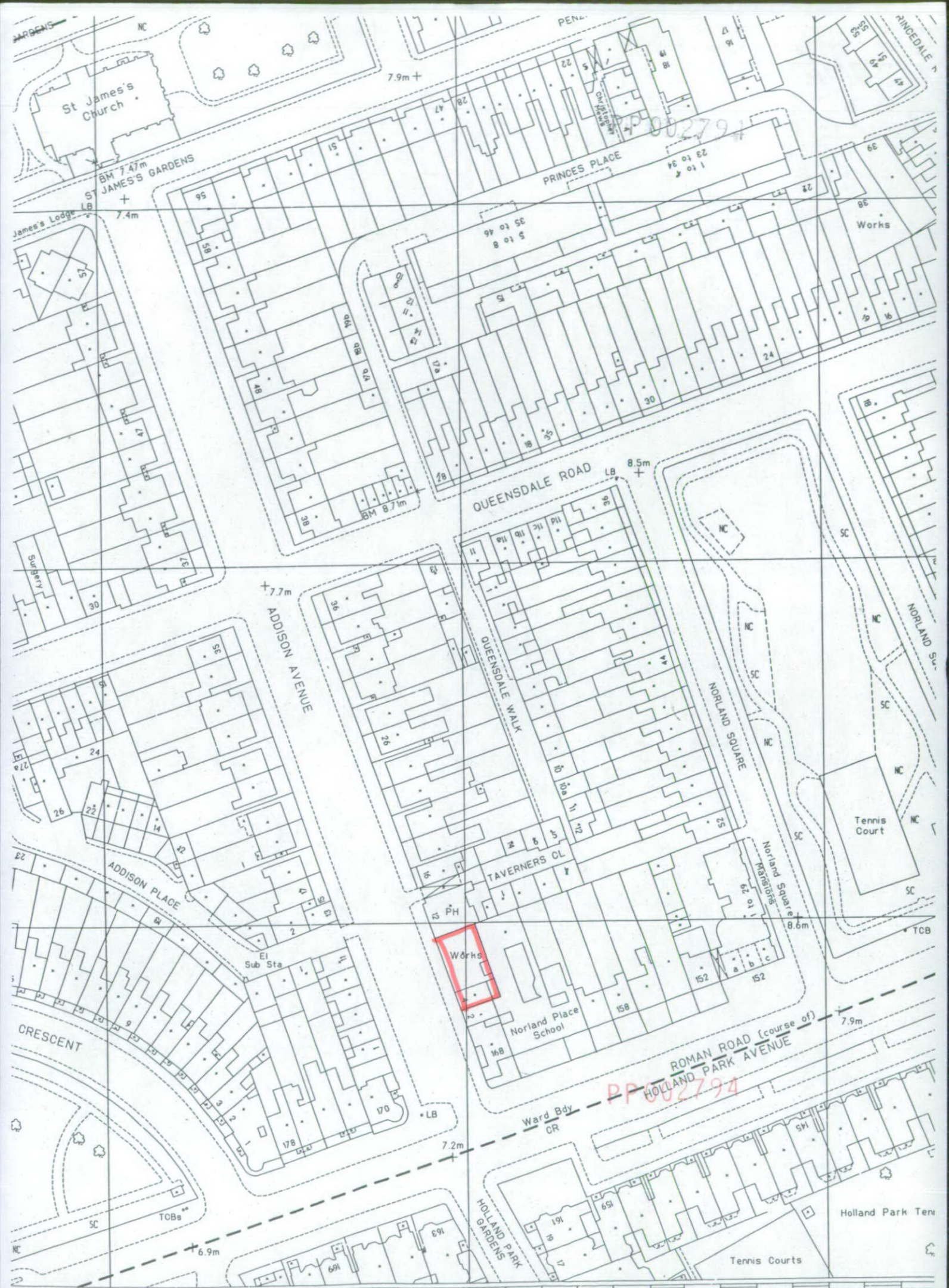
Works

PP002794



0A002794

0A002794



St James's Church

St James's Gardens
BM 7.47m
LB 7.4m

PRINCES PLACE

QUEENSDALE ROAD
LB 8.5m

ADDISON AVENUE
7.7m

ADDISON PLACE

QUEENSDALE WALK

TAVERNERS CL

NORLAND SQUARE

Works

Norland Place School

ROMAN ROAD (course of)
HOLLAND PARK AVENUE

CRESCENT

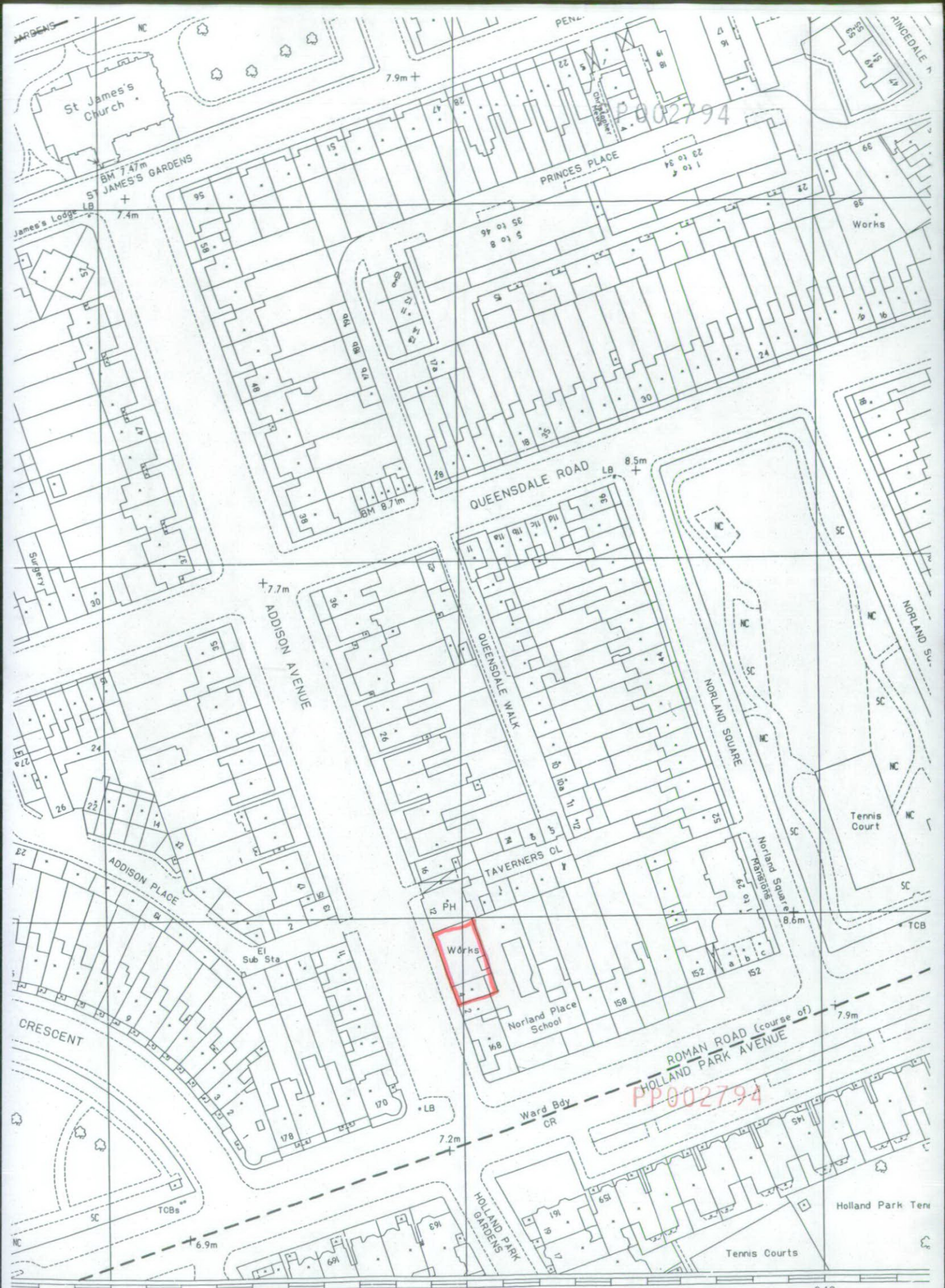
Holland Park Ten

Tennis Courts

241

242

243



PP002794

PP002794

241

242

243



241

242