

**ROYAL BOROUGH
OF
KENSINGTON & CHELSEA**

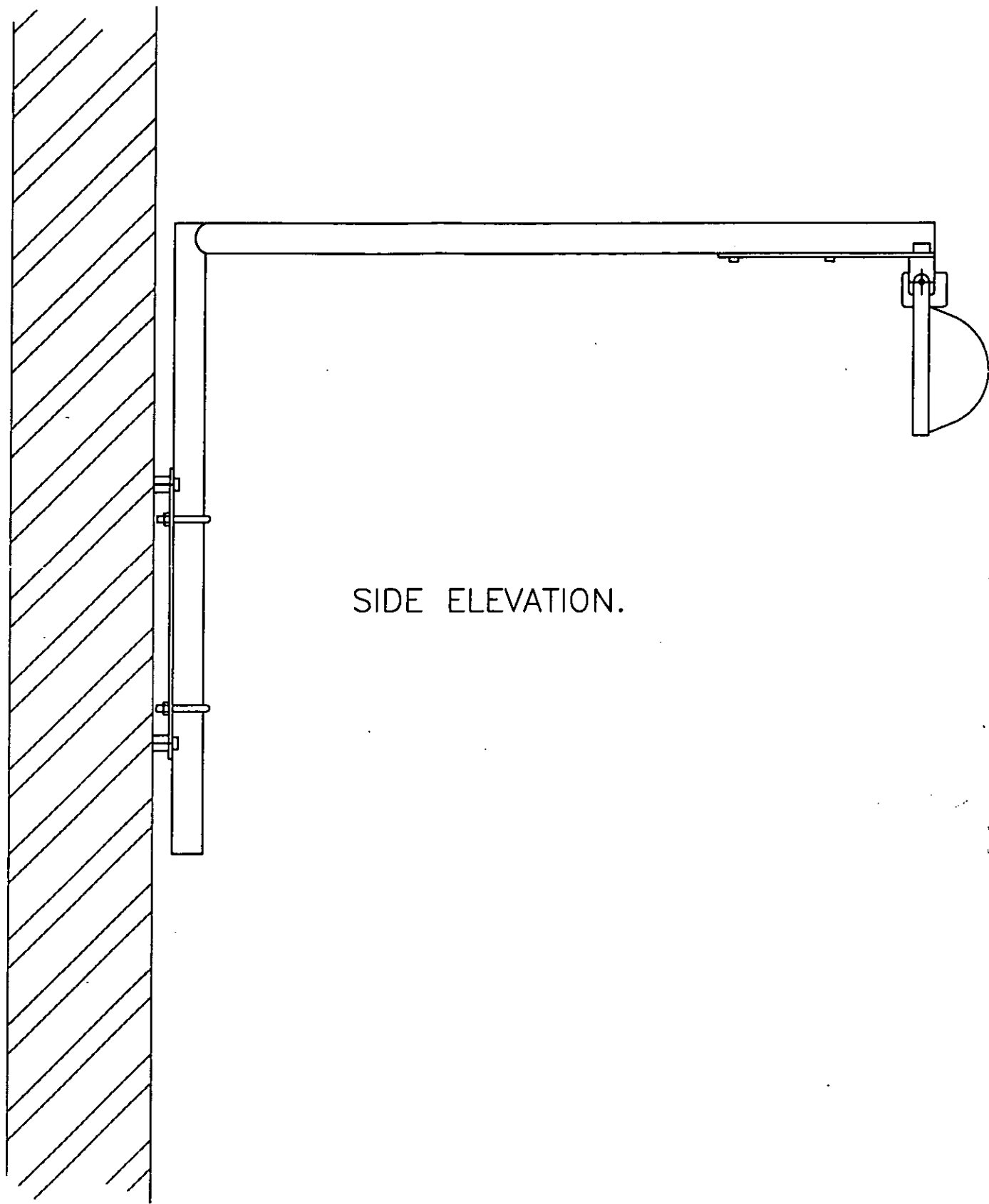
DOCUMENT SEPARATOR

DOCUMENT TYPE:

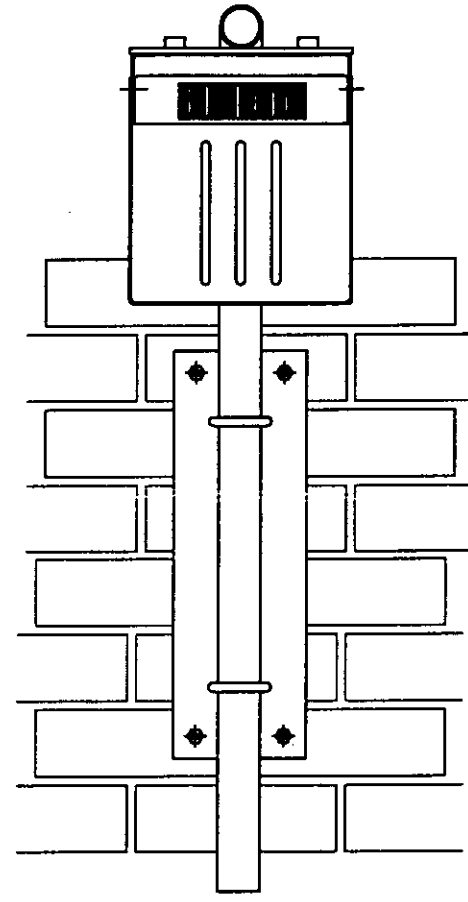
APPROVED DRAWINGS



ADR



SIDE ELEVATION.




FRONT ELEVATION.

EX	HDC	TP	CAC	AD	CLU	AO	AK
DIR							
RB	20 DEC 2001				PLANNING		
KJC							
N	C	SW	SE	APP	IO	REC	
				ARB	FPLN	DES	FEES

CA020067

NOTES:



TITLE
LIGHT MOUNTING BRACKET
FIXING DETAIL

SAB
Electrical
Contractors

SITE

CLIENT

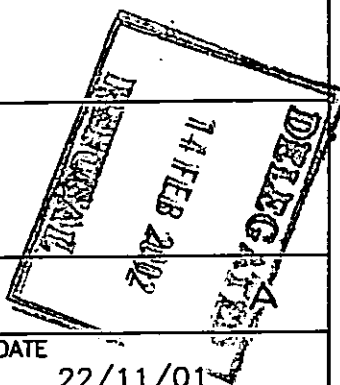
DRAWING No.

DRAWN
D.O.

DATE
22/11/01

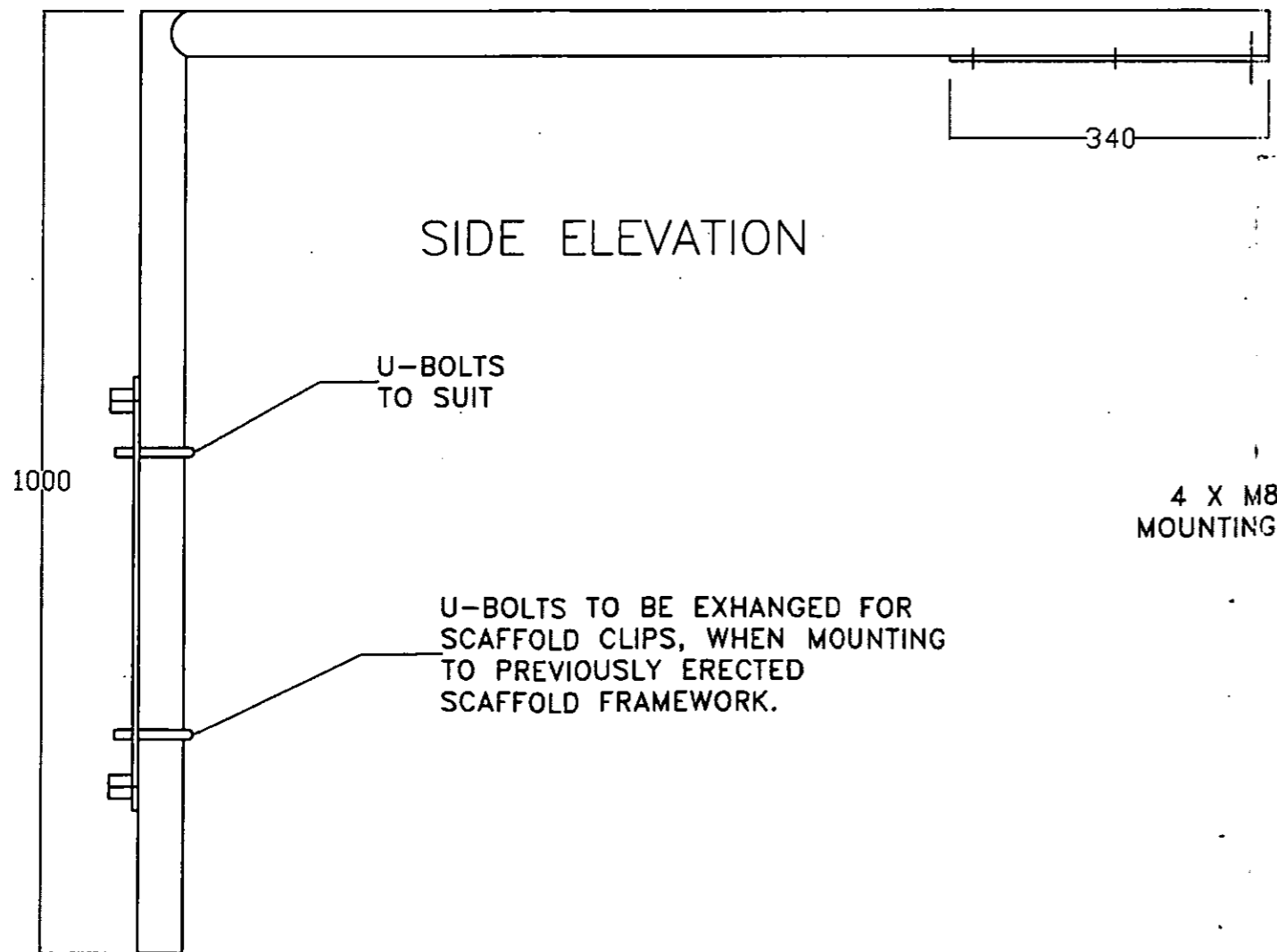
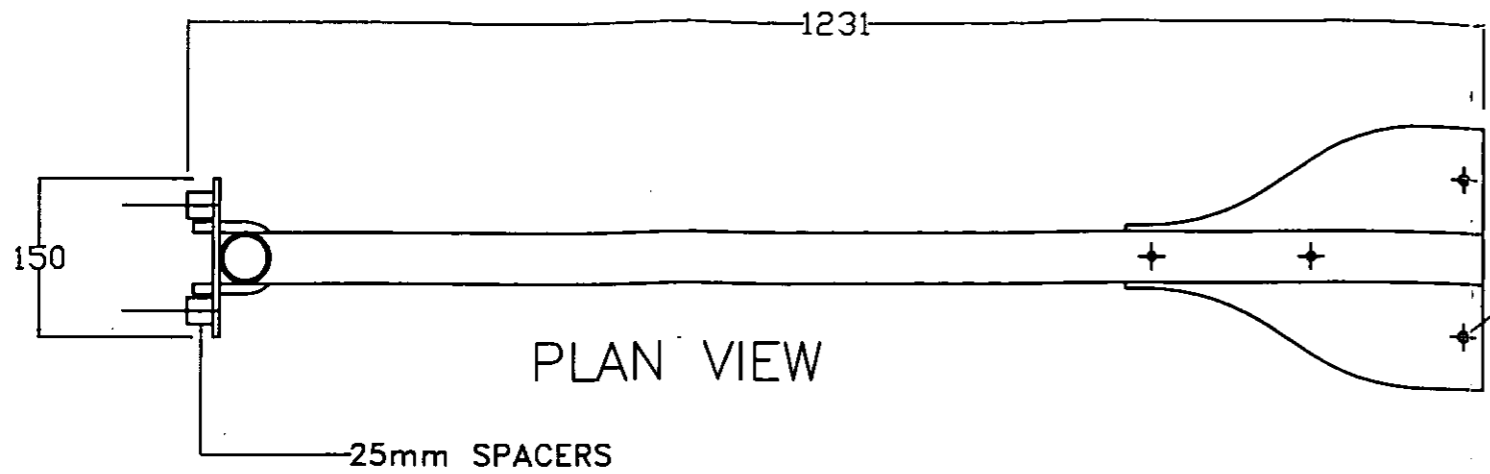
SIZE
A3

SCALE
N.A.



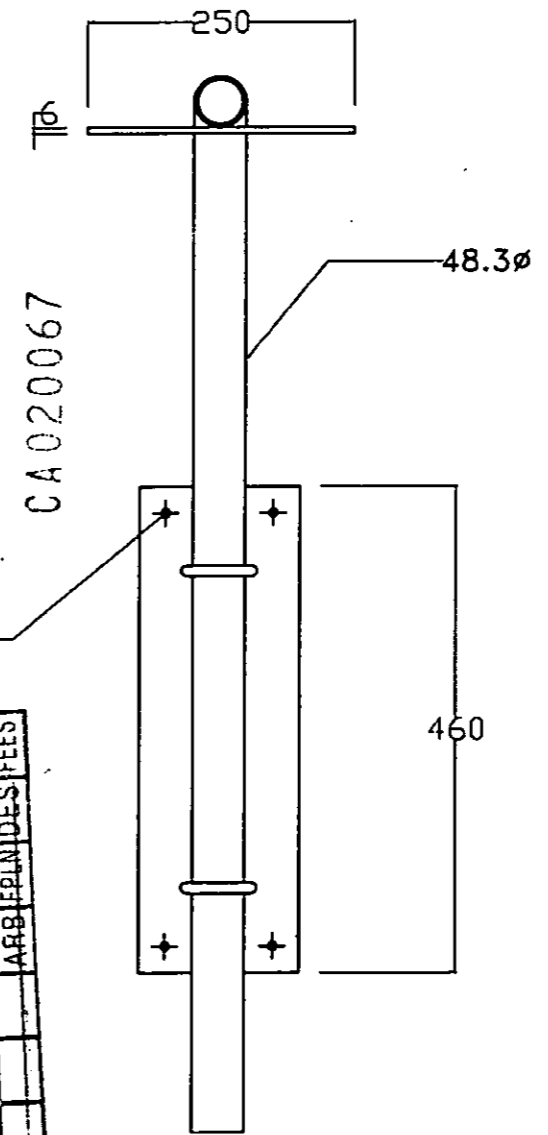
NOTES:

2



4 X M8 FIXINGS FOR MOUNTING TO MASONRY

EX DIR	HDC	TP	CAC	AD	CLU	AO	AK
RB	KJC	20	DEC	2001	PLANNING		
N	C	SW	SE	APP	IO	REC	
			ARB	PLN	DES	FEES	



TITLE
LIGHT MOUNTING BRACKET
DETAIL

SAB
Electrical
Contractors

SITE

CLIENT

DRAWING No.


B

DRAWN
D.O.

DATE
22/11/01

SIZE
A3

SCALE
N.A.



CA020067

Planning Extract - 1
Site-centred



Produced 07 Dec 2001 from Ordnance Survey digital data and incorporating surveyed revision available at this date. © Crown Copyright 2001.

Reproduction in whole or in part is prohibited without the prior permission of Ordnance Survey.

Ordnance Survey, the OS symbol and Superplan are registered trade marks of Ordnance Survey, the national mapping agency of Great Britain.

Scale 1: 1250

EX DIR	HDC	TP	CAC	AD	CLU	AO AK
RB	KJC	20 DEC 2001			PLANNING	
N	C	National Grid sheet reference at centre of this Superplan: TQ257BNW				
The representation of a road, track or path is no evidence of a right of way.						

This Superplan product does not contain all recorded map information.