

1933



Viewpoint E
Looking west along Aubrey Walk from just east of St. George's church and tower. This view shows the variety of buildings on the north side of Aubrey Walk and how this part of the proposed scheme would enhance the conservation area and the setting of the listed church, together with the 1820's terrace (2-6) Aubrey Walk) both Grade II.

1934

DDA



Viewpoint B

Looking north up Campden Hill Road (eastern side) from between Peel Street and Campden Street. Retaining the frontage trees to Campden Hill Road, the proposed flats are viewed as a streetscape continuation of the Kensington Heights building though, as shown at viewpoint A, stepping down to match the height of buildings further north along Campden Hill Road and on the Campden Hill Gardens junction with Aubrey Walk.





Figure 1. a & b. AUBREY WALK. Georgian Terrace & St George's Church.



~~1935~~
1935

Figure 1c. AUBREY WALK. Green bank (veiling the Pumping Station) opposite the Georgian Terrace & St George's Church. (Green bank & Pumping Station to be replaced by large block of flats, taller than the Georgian Terrace under the proposed scheme.)



Figure 108d

View of AUBREY WALK






1937

Base

The Georgian Terrace.

Figure 2 a & b. AUBREY WALK.





1938

Figure 2 a & b. VIEWS DOWN AUBREY WALK

Chick





1939

[Handwritten signature]

LONDON COUNTY COUNCIL
 Aubrey House
 stands on the site of
 Kensington Wells
 an early 18th century spa
 Former residents include:
 SIR
 EDWARD HOYD RICHARD
 1st Bart Grosvenor
 LADY MARY COKE diarist
 PETER and
 CLEMENTIA TAYLOR
 philanthropists
 WILLIAM
 CECILIA ALEXANDER
 art lover

Figure 4 a c. AUBREY WALK, Aubrey House.





1940

Figure 4 View of AUBREY WALK
A - E





Figure 5a. AUBREY WALK. The Arts & Crafts Terrace, which would be dwarfed by huge town houses opposite.



Figure 5b. View down AUBREY WALK (no's 18-24) showing mixture of architectural styles.




1942

BBB



Figure 6a. HILLSLEIGH ROAD which leads into AUBREY WALK.
This is a very narrow (and picturesque) street.



1943

Figure 7a. AUBREY WALK.

Detail of the Erith Terrace.

AUBREY



Figure 7b. View down AUBREY ROAD, a narrow road feeding into AUBREY WALK.



Figure 8a. AUBREY WALK, towards Aubrey House.




Figure 8b. AUBREY WALK. The outdoor tennis courts under threat, viewed from 16 Aubrey Walk.



Figure 7a KENSINGTON HEIGHTS & WATER TOWER HOUSE,
Campden Hill Road.

CBM



Figure 7b WATER TOWER HOUSE (Campden Hill Road)
& 25 CAMPDEN HILL GARDENS, corner
of Aubrey Walk/ Campden Hill Road.

Figure 9a.- CAMPDEN HILL ROAD, showing

Kensington Heights,

looking over Water Tower House.



1946 1947


Figure 9b. 25 Campden Hill Gardens.

This would face the huge block of flats
destined as the replacement for Water
Tower House on the corner of Aubrey
Walk/ Campden Hill Road.



1947

CDU





1948

Figure 10a. KENSINGTON HEIGHTS (Campden Hill Road) seen from Peel Street.

DL

RECEIVED
MAY 19 1948

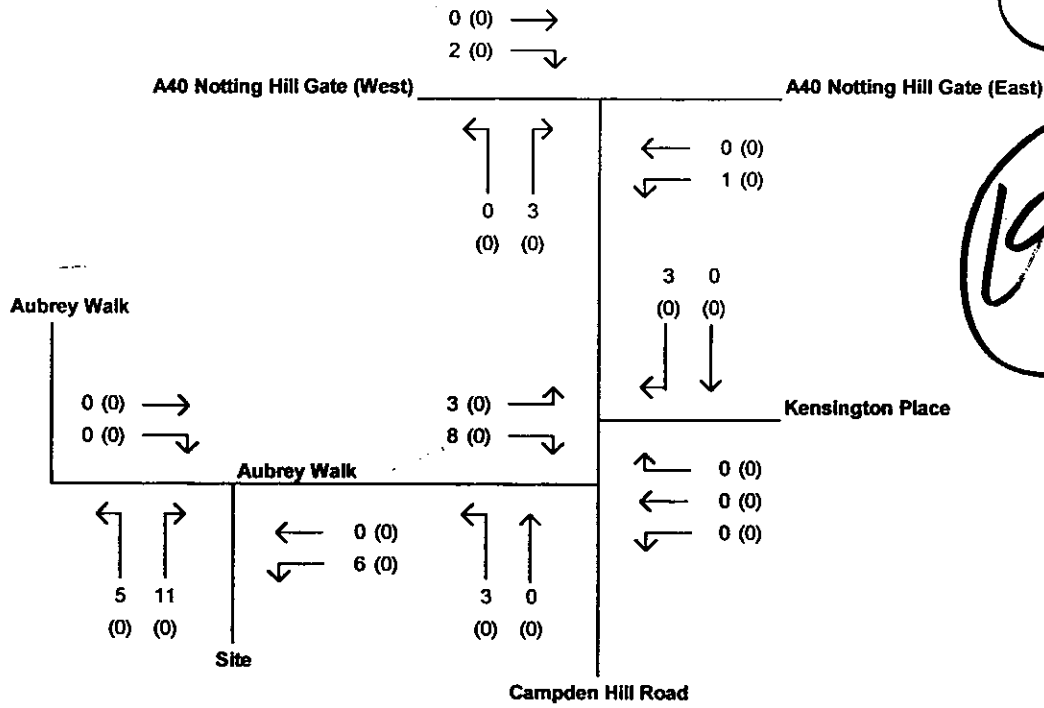


Figure 10b PEEL STREET looking towards KENSINGTON HEIGHTS

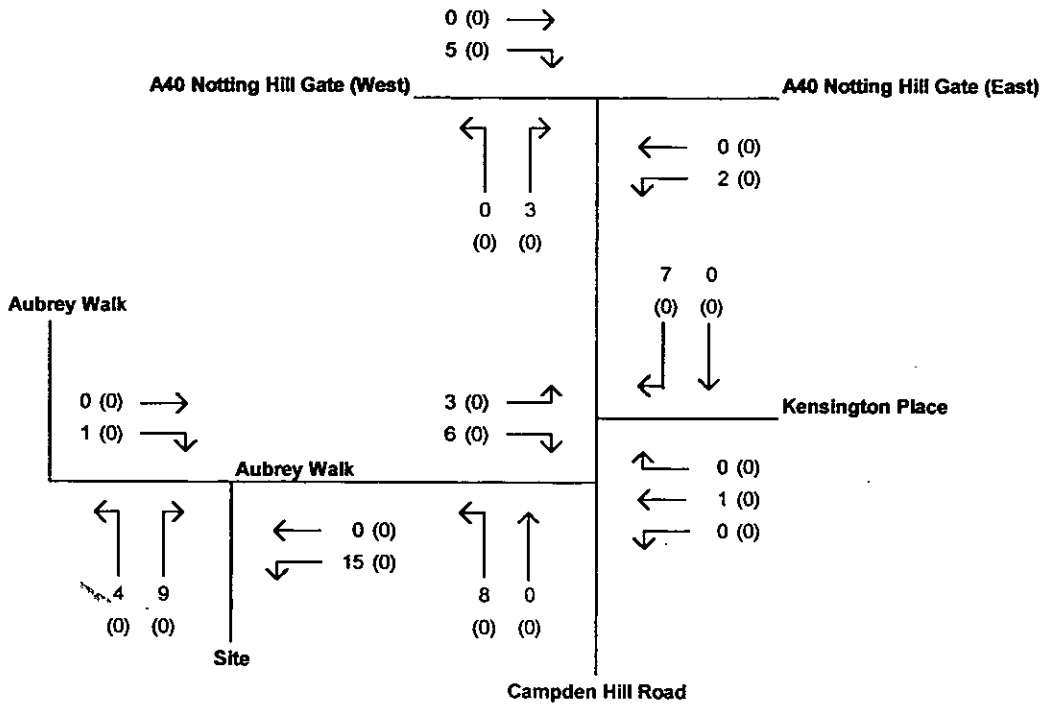
AM PEAK (0830 - 0930)

[Handwritten signature]

1949



PM PEAK (1730 - 1830)



Key
 8 All Vehicles
 (0) HGVs

TITLE
 Campden Hill Reservoir
 PROPOSED SITE
 TRAFFIC FLOWS

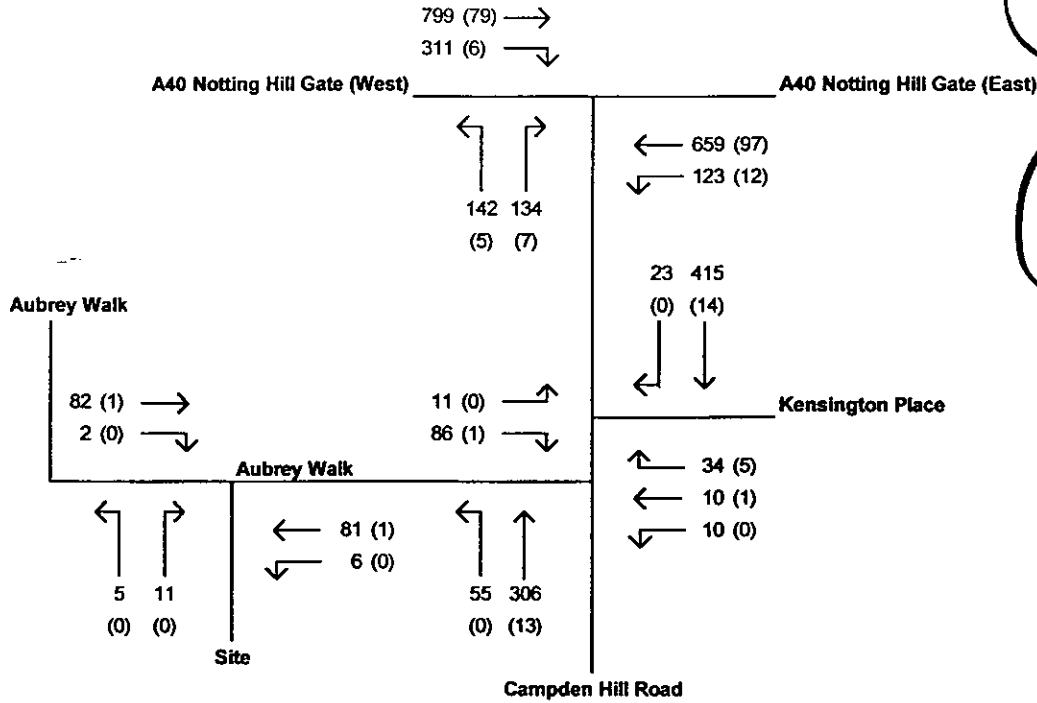


Tucker Parry Knowles Partnership
 Transportation & Infrastructure Consultants
 3 London Road, Newbury, Berkshire RG14 1 JL
 Tel: 01635 31440 - Fax: 01635 37268 - Email: inmail@tpk.co.uk

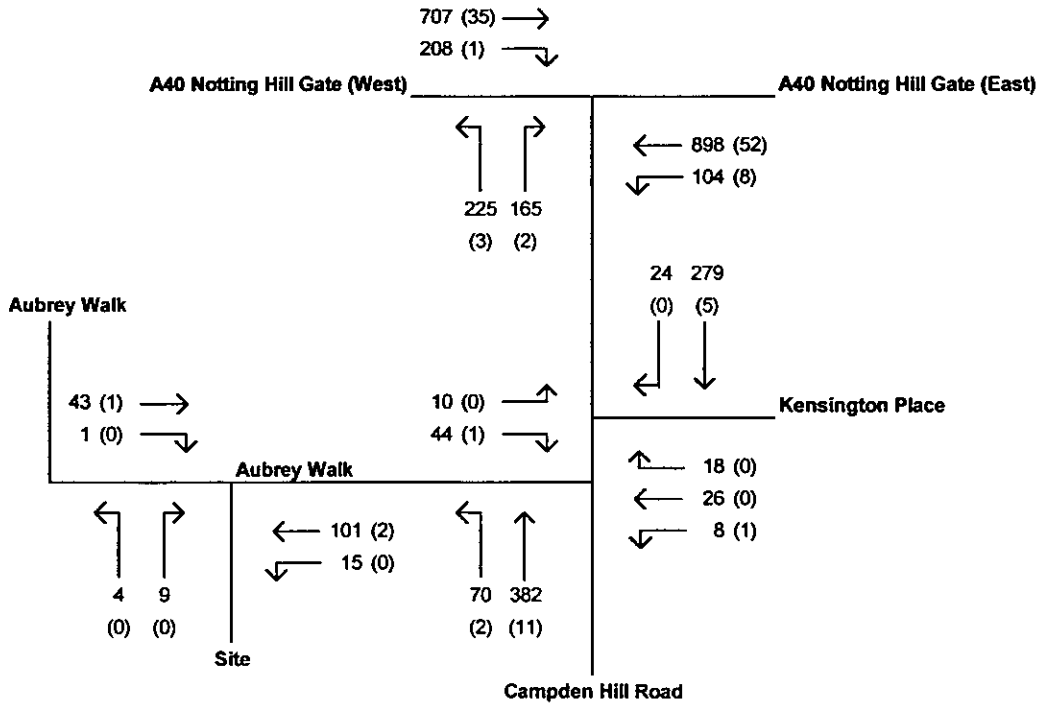
DRAWN BY RH	CHECKED BY	TRACED BY RH	DATE June 1999	SCALE N.T.S.	REF FIGURE 5	DRWG NO 10145/31	REV
----------------	------------	-----------------	-------------------	-----------------	-----------------	---------------------	-----

AM PEAK (0830 - 0930)

1614
1950



PM PEAK (1730 - 1830)



Key

- 70 All Vehicles
- (2) HGVs

TITLE Campden Hill Reservoir

EXISTING PLUS PROPOSED
SITE TRAFFIC FLOWS

Tucker Parry Knowles Partnership
Transportation & Infrastructure Consultants
3 London Road, Newbury, Berkshire RG14 1 JL
Tel: 01635 31440 - Fax: 01635 37268 - Email: inmail@tpk.co.uk

DRAWN BY RH	CHECKED BY	TRACED BY RH	DATE June 1999	SCALE N.T.S.	REF FIGURE 6	DRWG NO 10145/32	REV
----------------	------------	-----------------	-------------------	-----------------	-----------------	---------------------	-----