PP/02/01324	Lots Road Power Station And Chelsea Creek 1- 41
PP/02/01324	Lots Road Power Station And Chelsea Creek 2- 41
PP/02/01324	Lots Road Power Station And Chelsea Creek 3- 41
PP/02/01324	Lots Road Power Station And Chelsea Creek 4- 41
PP/02/01324	Lots Road Power Station And Chelsea Creek 5- 41
PP/02/01324	Lots Road Power Station And Chelsea Creek 6- 41
PP/02/01324	Lots Road Power Station And Chelsea Creek 7- 41
PP/02/01324	Lots Road Power Station And Chelsea Creek 8- 41
PP/02/01324	Lots Road Power Station And Chelsea Creek 9- 41
PP/02/01324	Lots Road Power Station And Chelsea Creek 10- 41
PP/02/01324	Lots Road Power Station And Chelsea Creek 11- 41
PP/02/01324	Lots Road Power Station And Chelsea Creek 12- 41
PP/02/01324	Lots Road Power Station And Chelsea Creek 13- 41
PP/02/01324	Lots Road Power Station And Chelsea Creek 14- 41
PP/02/01324	Lots Road Power Station And Chelsea Creek 15- 41

ROYAL BOROUGH OF KENSINGTON AND CHELSEA

(12) **DOCUMENT TYPE**

REFUSED DRAWINGS 2

PLANNING APPLICATIONS PUBLIC INQUIRY

PP/02/01324

PP/02/01324

Lots Road Power Station And Chelsea Creek

Due to case file size the content has been broken down and scanned in sections as denoted.

Index of content of case files

File Number:	*Content of File:*
01-10	Council Case
11- 13	Refused Drawings
14 -17	Amended Drawings
18-19	Hammersmith And Fulham Plans
20-21	CD of Planning Drawings
22	Other Docs
23	Baily Bridge
24	Officers Notes and Other Correspondents
25	Condition 5
26	Condition 6
27	Condition 7
28	Condition 9
29	CONFIDENTIAL DOCS
30	Condition II
31	Condition II
32	Condition 12
33	Condition 12
34	Condition 12 -CONFIDENTAIL DOCS
35	Condition 12 -Superseded Docs
36	Condition 12 -Superseded Docs
37	Condition 12 -Superseded Drawings
38	Condition 12 -Superseded Drawings
39	Condition 25
40	Condition 25 + 29
41	Condition 27

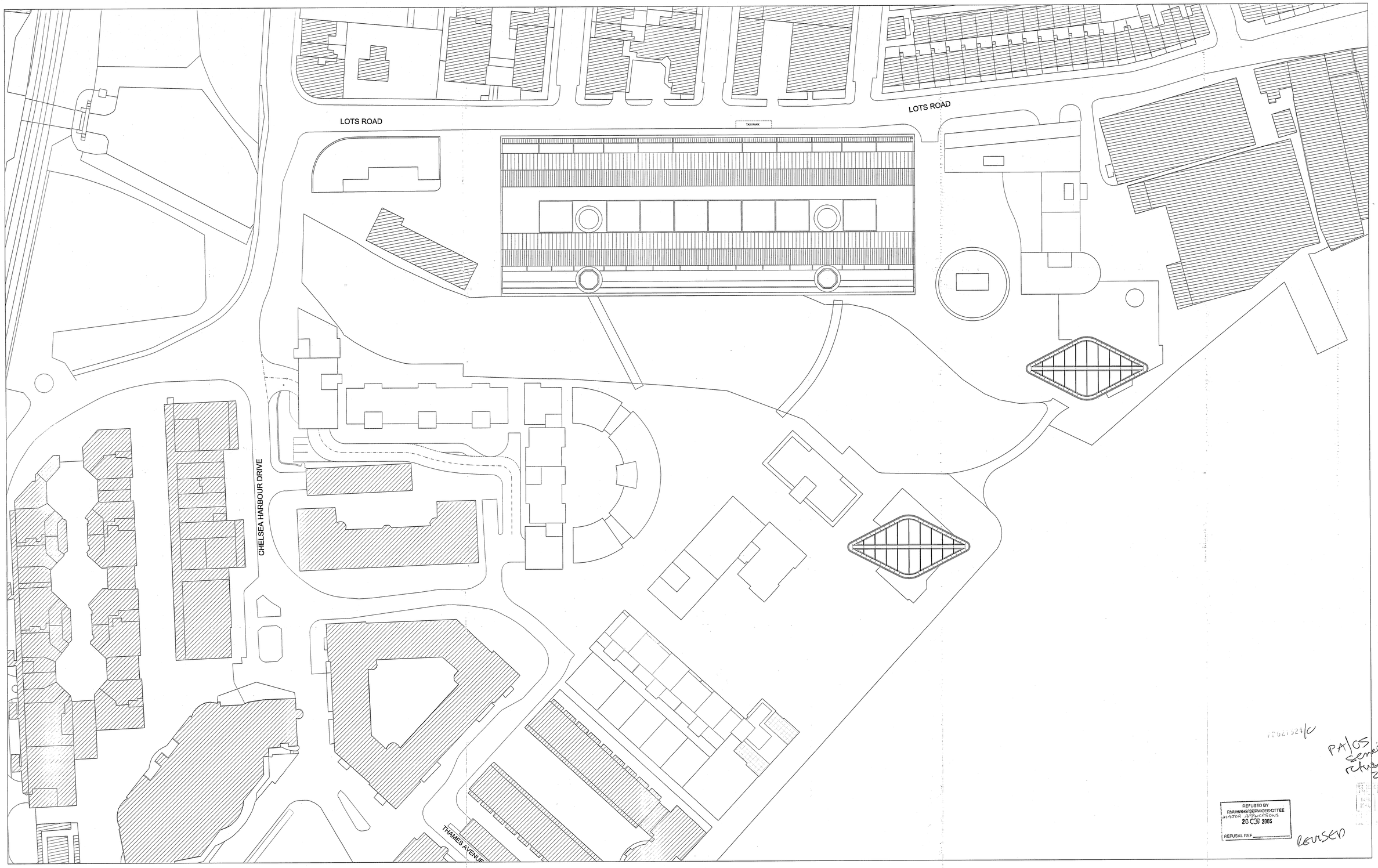

Roof

PA/05 Series 5/3/2003 refused 28/10/03

REFUSED BY
BUSINESS & PLANNING COMMITTEE
MAJOR APPLICATIONS
20 OCT 2003
REFUSAL REF

REVISED

SCALE 1/400 @ A0
LRTW4/PA/05-001-A

LOTS ROAD POWERSTATION AND LAND AT THAMES AVENUE DEVELOPMENT

SITEPLAN: ROOF

DECEMBER 2002

CIRCADIAN Ltd.

TERRY FARRELL & PARTNERS

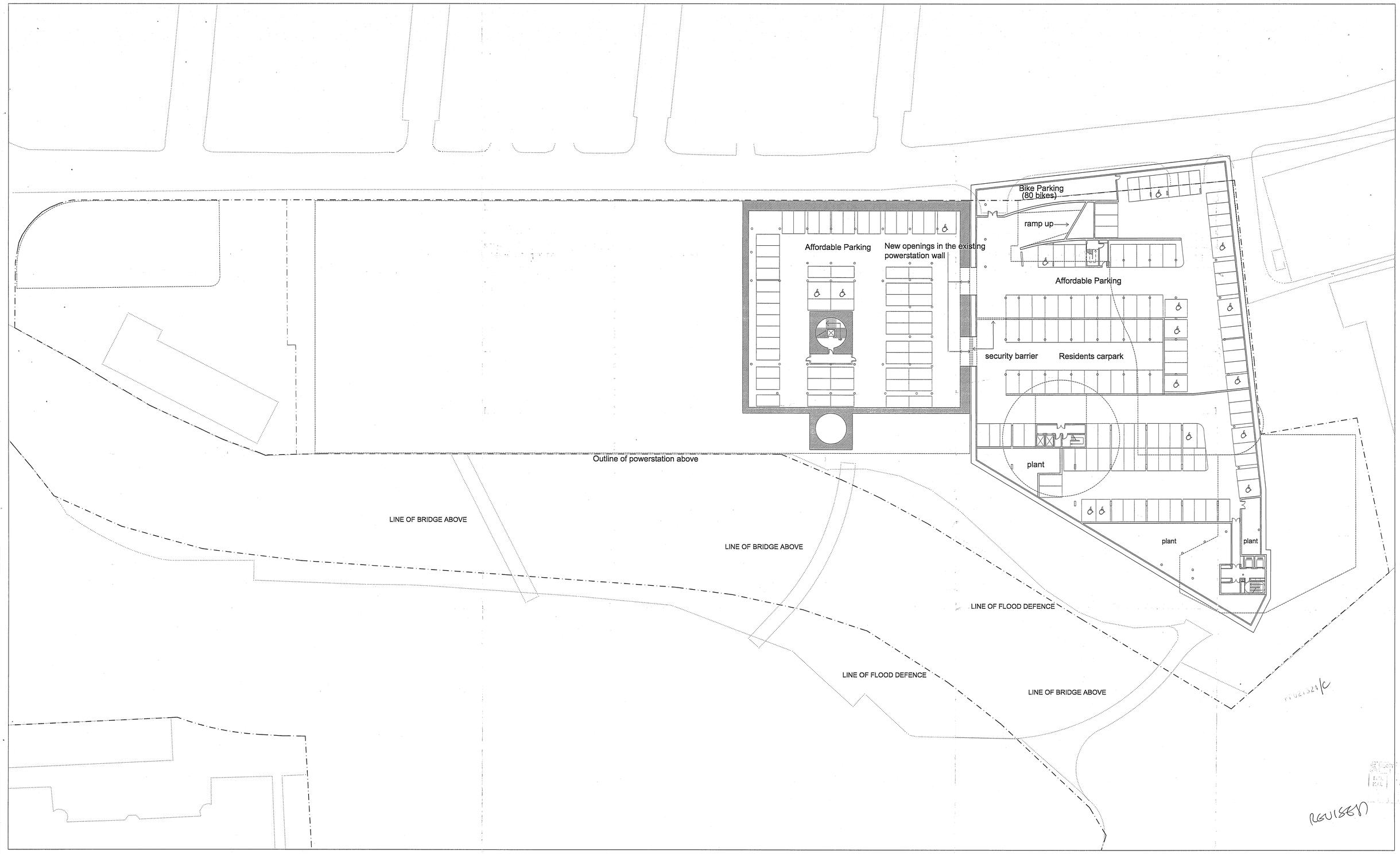

REVISED

BASE ②

MISSING GROUND FLOOR

REFUSED BY
PLANNING SERVICES CTTEE
AS DEPT. APPLICATIONS
20 OCT 2003
REFUSAL REF

SCALE 1: 250 @ A0

LRTW4/PA/05-002-A

LOTS ROAD POWERSTATION AND LAND AT THAMES AVENUE DEVELOPMENT

CIRCADIAN Ltd.

PLAN: KC BASEMENT -2

DECEMBER 2002

TERRY FARRELL & PARTNERS

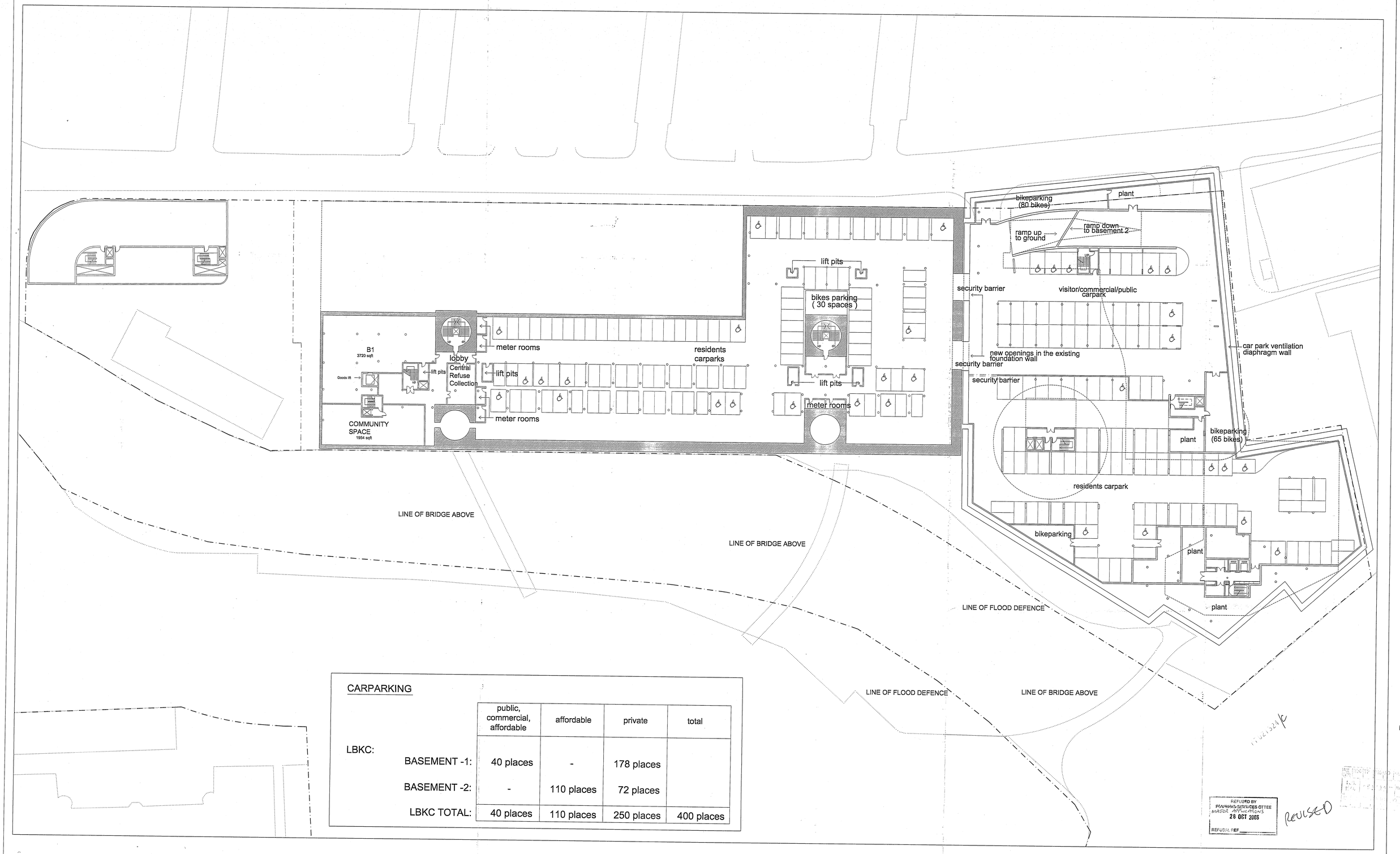

CARPARKING

	public, commercial, affordable	affordable	private	total
LBKC:				
BASEMENT -1:	40 places	-	178 places	
BASEMENT -2:	-	110 places	72 places	
LBKC TOTAL:	40 places	110 places	250 places	400 places

REFUSED BY PLANNING SERVICES CTTEE MAJOR APPLICATIONS 28 OCT 2003 REFUSAL REF

REUSED

BASE 1 2000

LOTS ROAD POWERSTATION AND LAND AT THAMES AVENUE DEVELOPMENT

SCALE 1: 250 @ A0

LRTW4/PA/05-003-A

CIRCADIAN Ltd.

PLAN: KC BASEMENT -1

DECEMBER 2002

TERRY FARRELL & PARTNERS

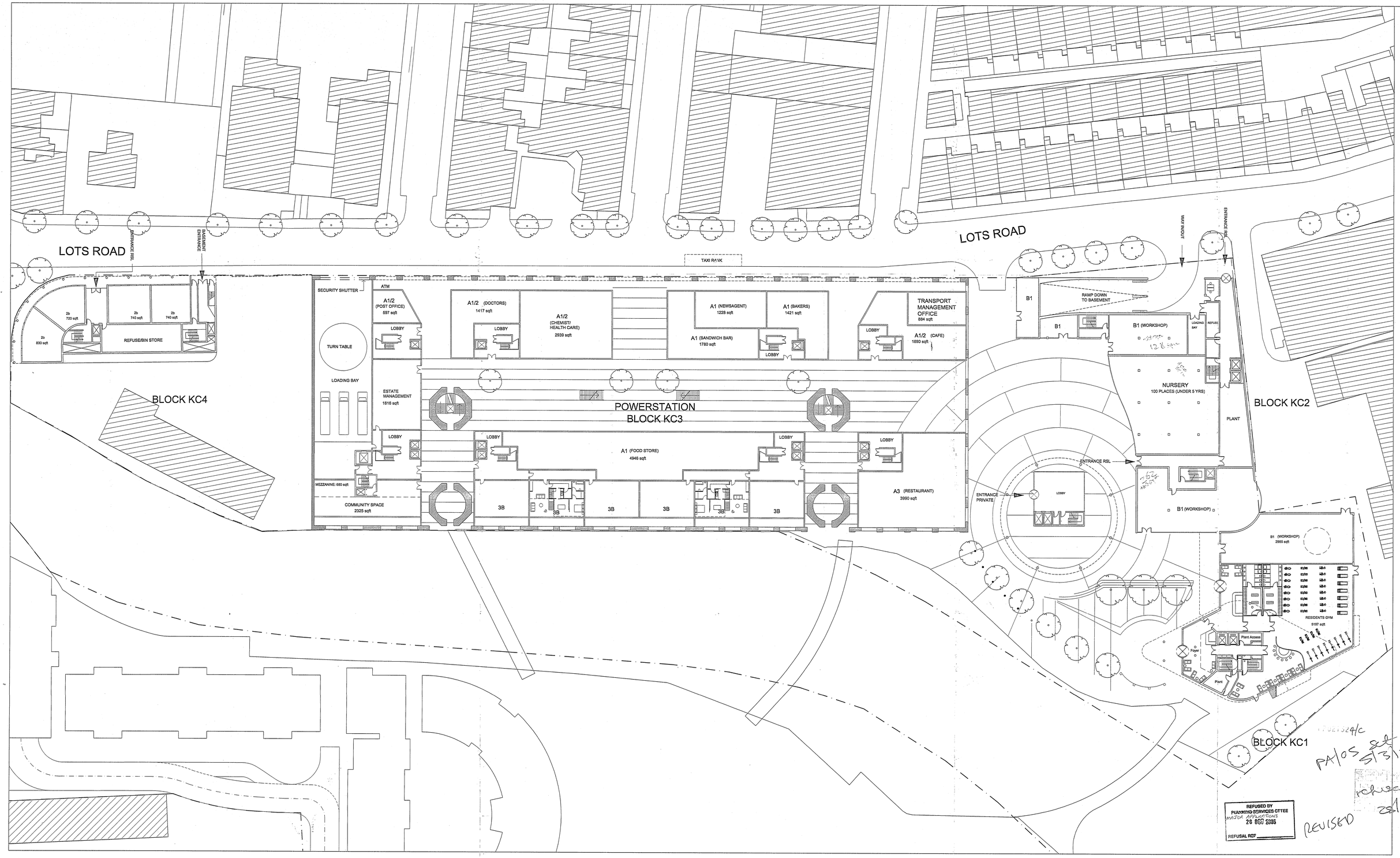

LOTS ROAD POWERSTATION AND LAND AT THAMES AVENUE DEVELOPMENT

PLAN: KC GROUND

DECEMBER 2002

SCALE 1/250 @ A0

LRTW4/PA/05-004-A

CIRCADIAN Ltd.

TERRY FARRELL & PARTNERS

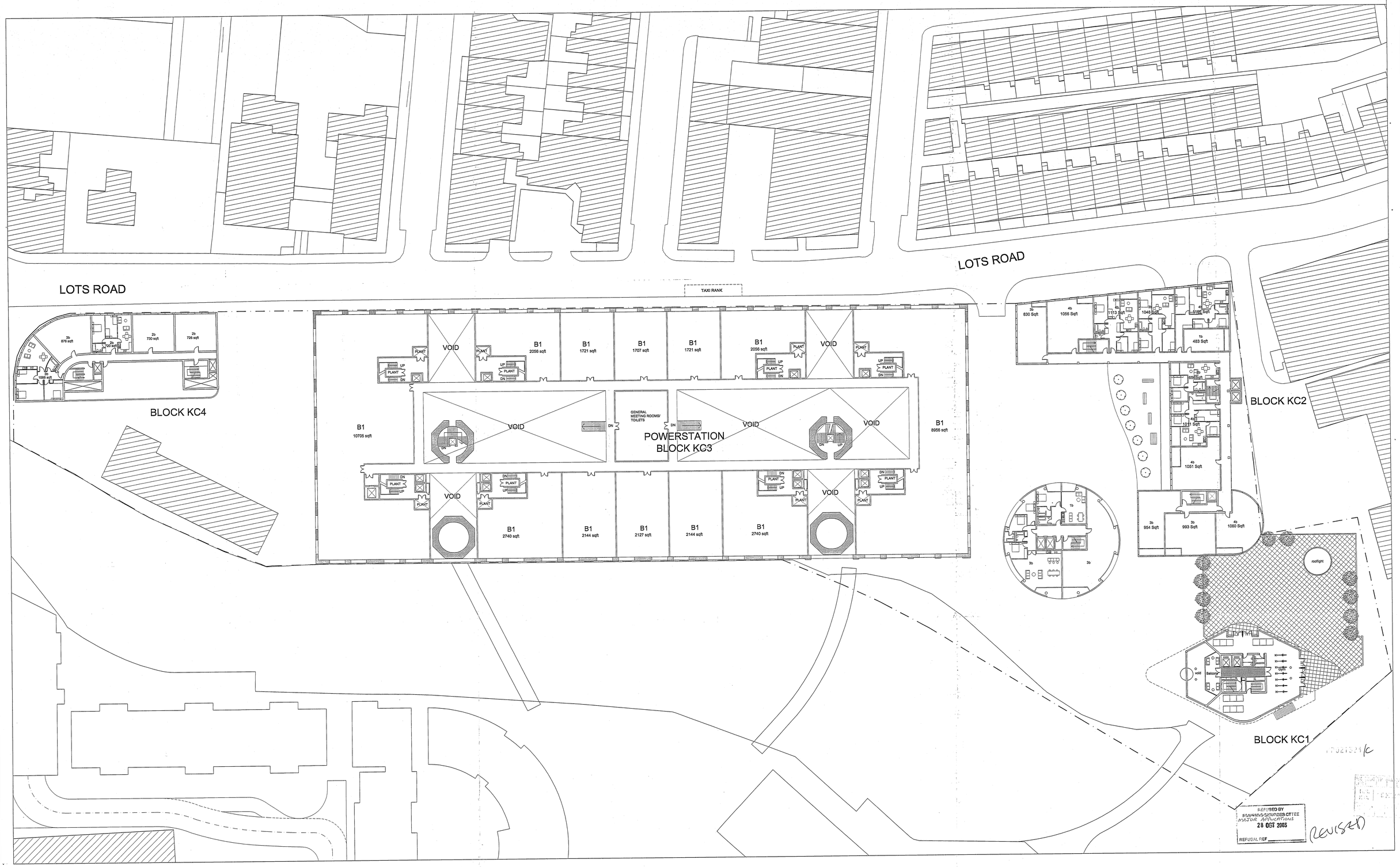

REFUSED BY
RAMMAGE/PROCESS CTTEE
MAJOR APPLICATIONS
28 OCT 2003
REFUSAL REF

REVISED

SCALE 1/250 @ A0
LRTW4/PA/05-005-A

LOTS ROAD POWERSTATION AND LAND AT THAMES AVENUE DEVELOPMENT

PLAN: KC LEVEL 1

DECEMBER 2002

CIRCADIAN Ltd.

TERRY FARRELL & PARTNERS

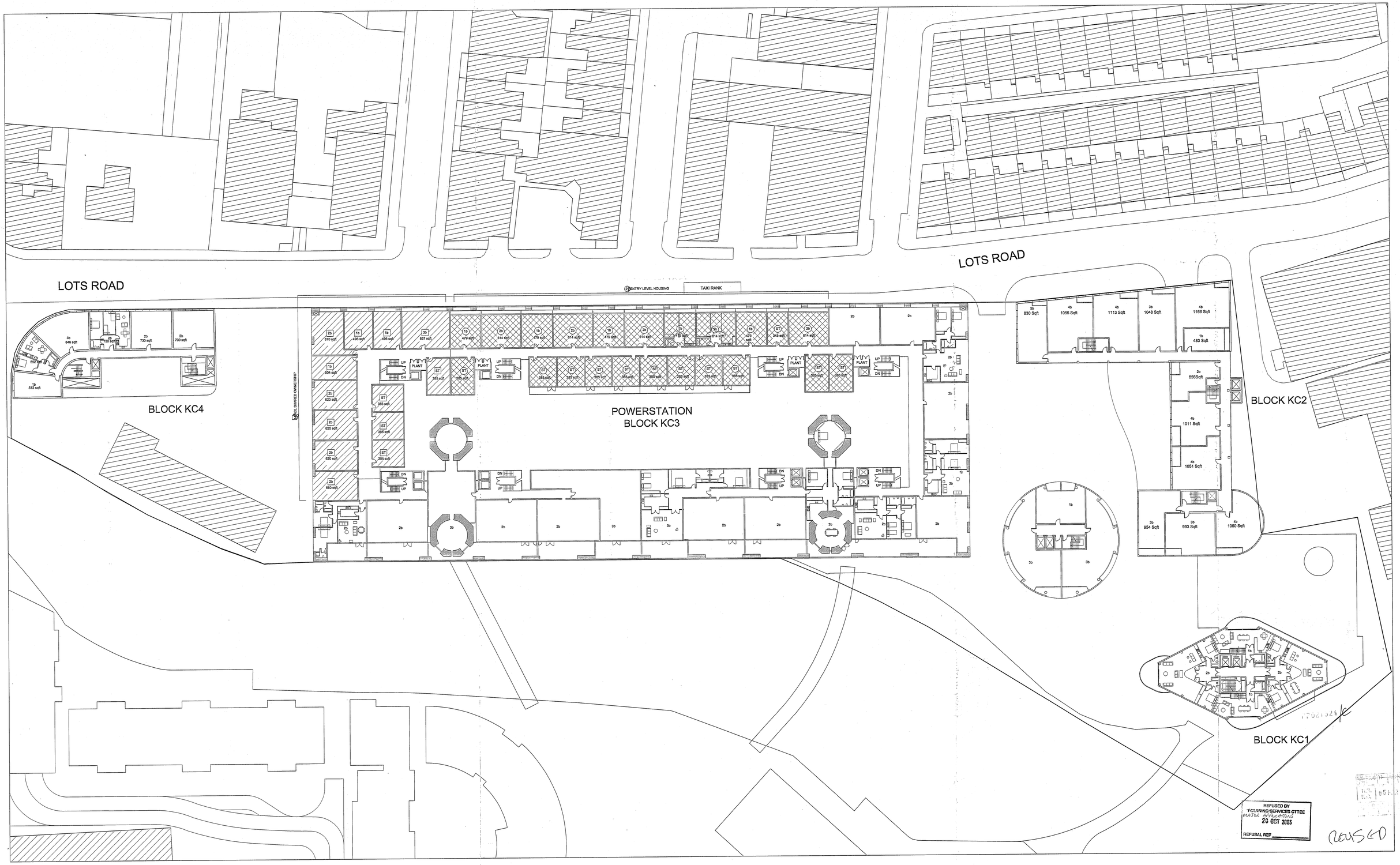

SCALE 1/250 @ A0
LRTW4/PA/05-006-A

LOTS ROAD POWERSTATION AND LAND AT THAMES AVENUE DEVELOPMENT

PLAN: KC LEVEL 2

DECEMBER 2002

CIRCADIAN Ltd.

TERRY FARRELL & PARTNERS

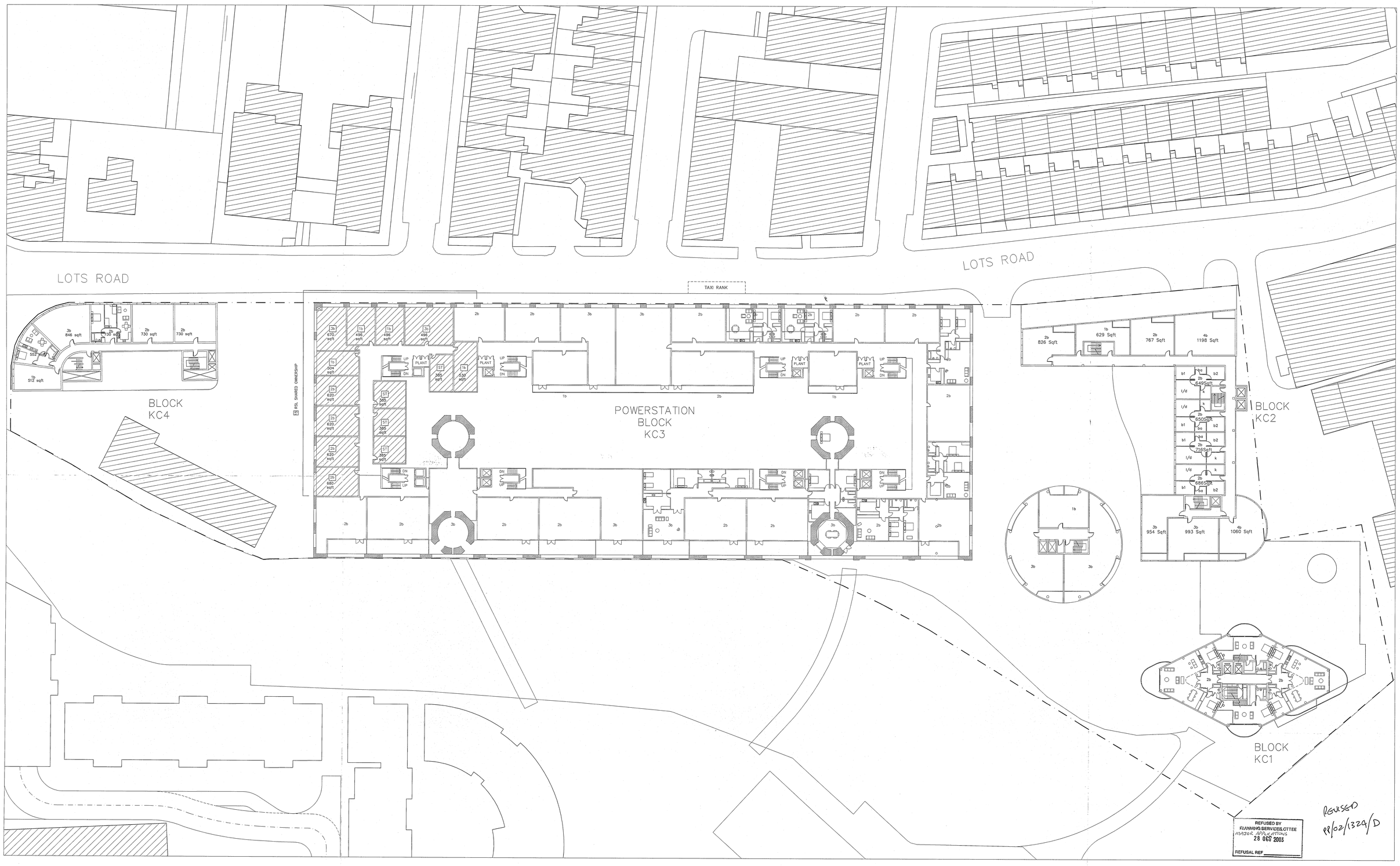

SCALE 1/250 @ A0

LRTW4/PA/05-007-B

LOTS ROAD POWERSTATION AND LAND AT THAMES AVENUE DEVELOPMENT

PLAN: KC LEVEL 3

DECEMBER 2002

CIRCADIAN Ltd.

10 JUL 2003 PLANNING

TERRY FARRELL & PARTNERS

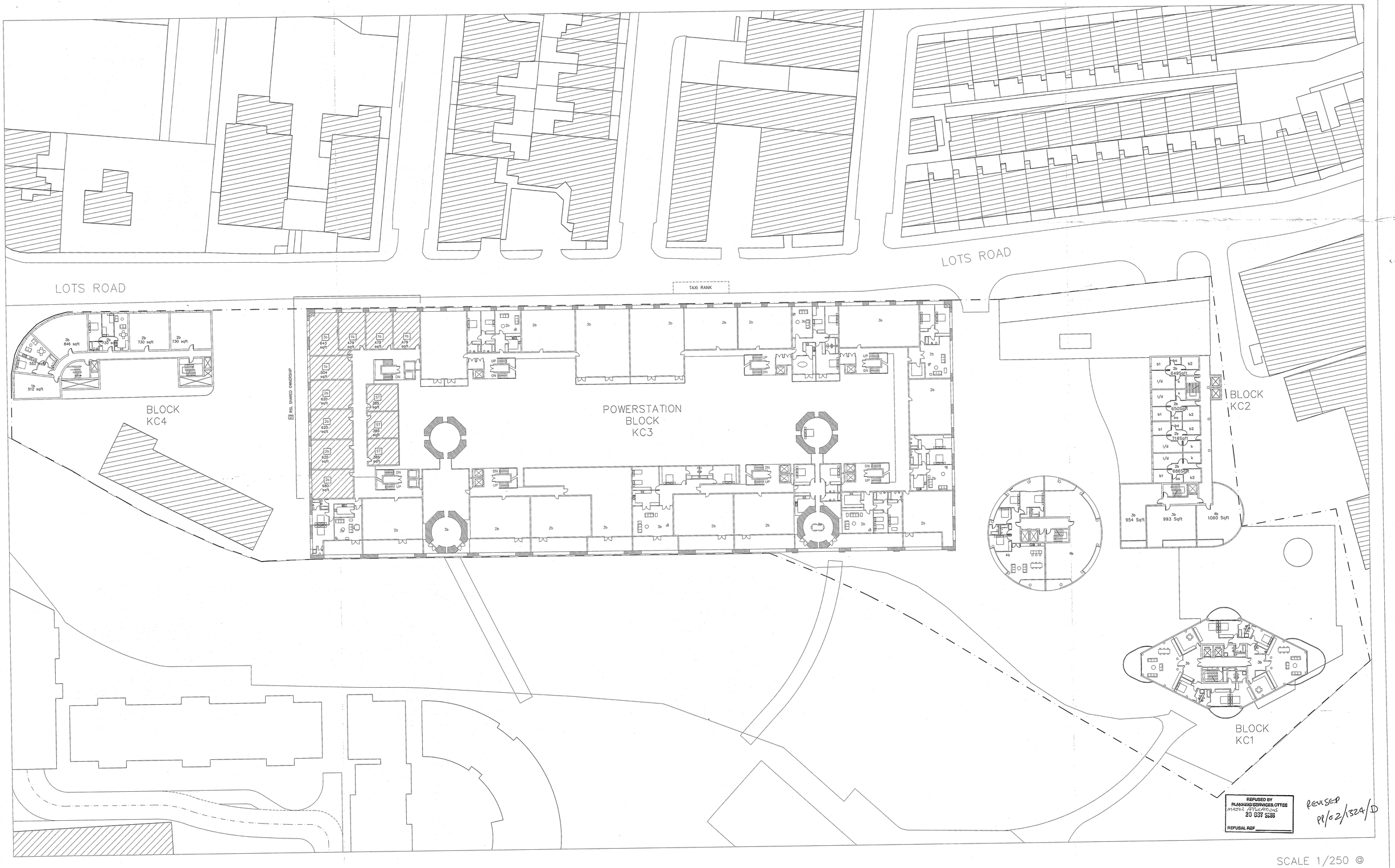

REFUSED BY PLANNING/SERVICES CTTEE MAJOR APPLICATIONS 20 OCT 2003 REFUSAL REF

REFUSED PP/02/1324/D

SCALE 1/250 @ A0

LRTW4/PA/05-008-B

EX DIR	HDC	TP	CLC	AD	CLU	AO AX
R.B. K.C.	10 JUL 2003				PLANNING	
N	C	SW	SE	APP	ID	TEC
			ARB	APU	DES	FEES

TERRY FARRELL & PARTNERS

LOTS ROAD POWERSTATION AND LAND AT THAMES AVENUE DEVELOPMENT

PLAN: KC LEVEL 4

DECEMBER 2002

CIRCADIAN Ltd.

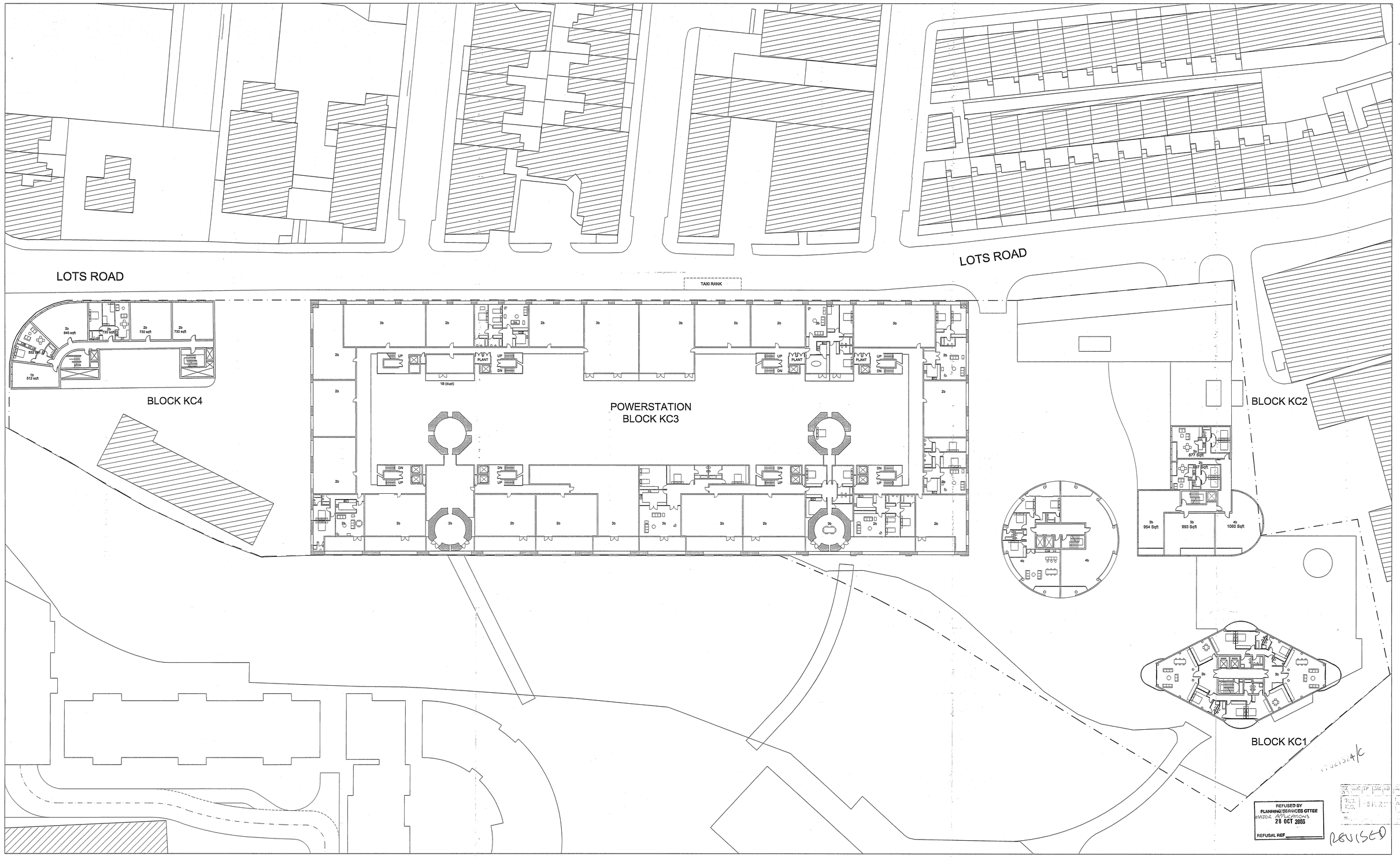

SCALE 1/250 @ A0
LRTW4/PA/05-009-A

LOTS ROAD POWERSTATION AND LAND AT THAMES AVENUE DEVELOPMENT

PLAN: KC LEVEL 5

DECEMBER 2002

CIRCADIAN Ltd.

TERRY FARRELL & PARTNERS

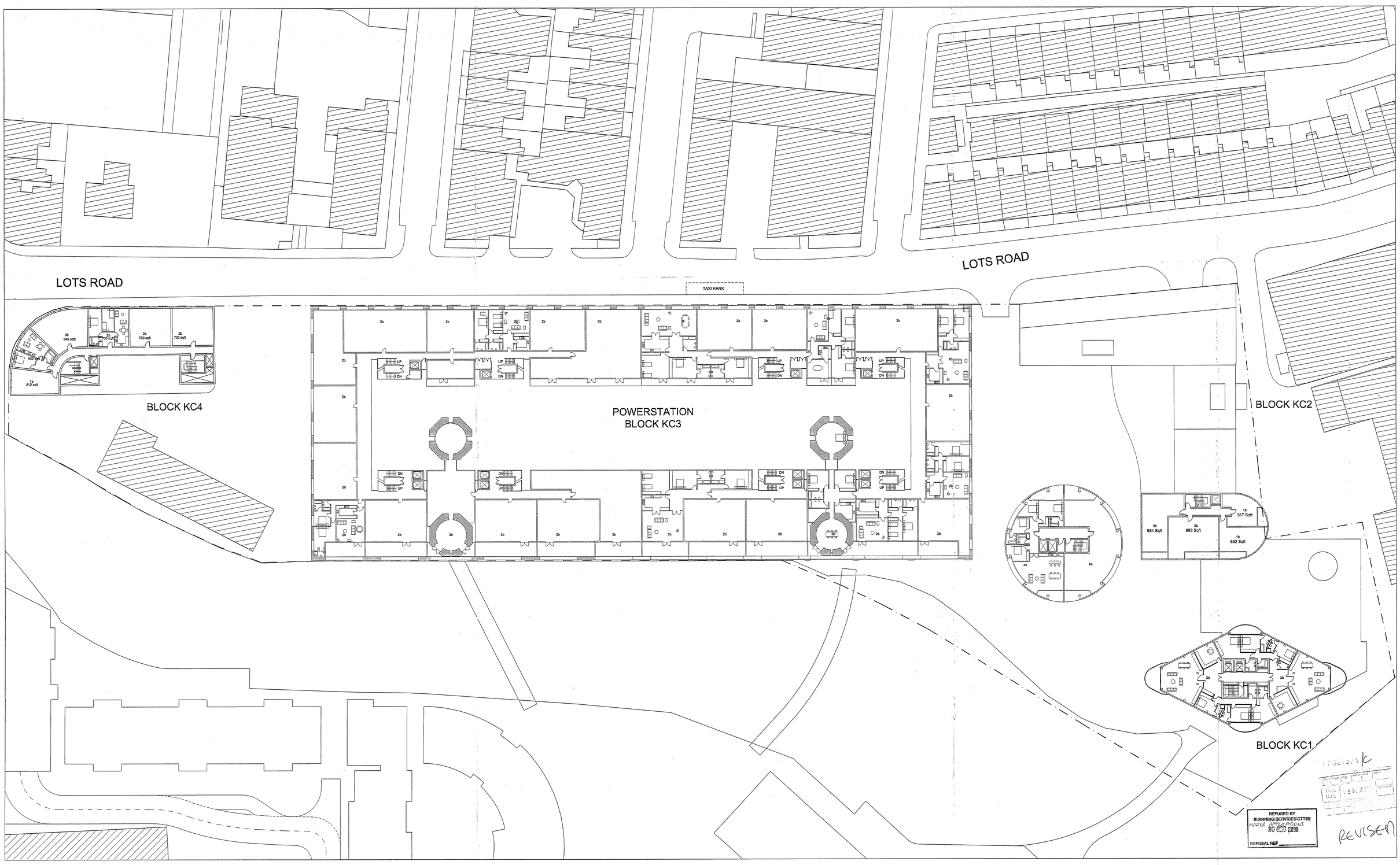

SCALE 1/250 @ A0
LRTW4/PA/05-010-A

LOTS ROAD POWERSTATION AND LAND AT THAMES AVENUE DEVELOPMENT

PLAN: KC LEVEL 6

DECEMBER 2002

CIRCADIAN Ltd.

TERRY FARRELL & PARTNERS

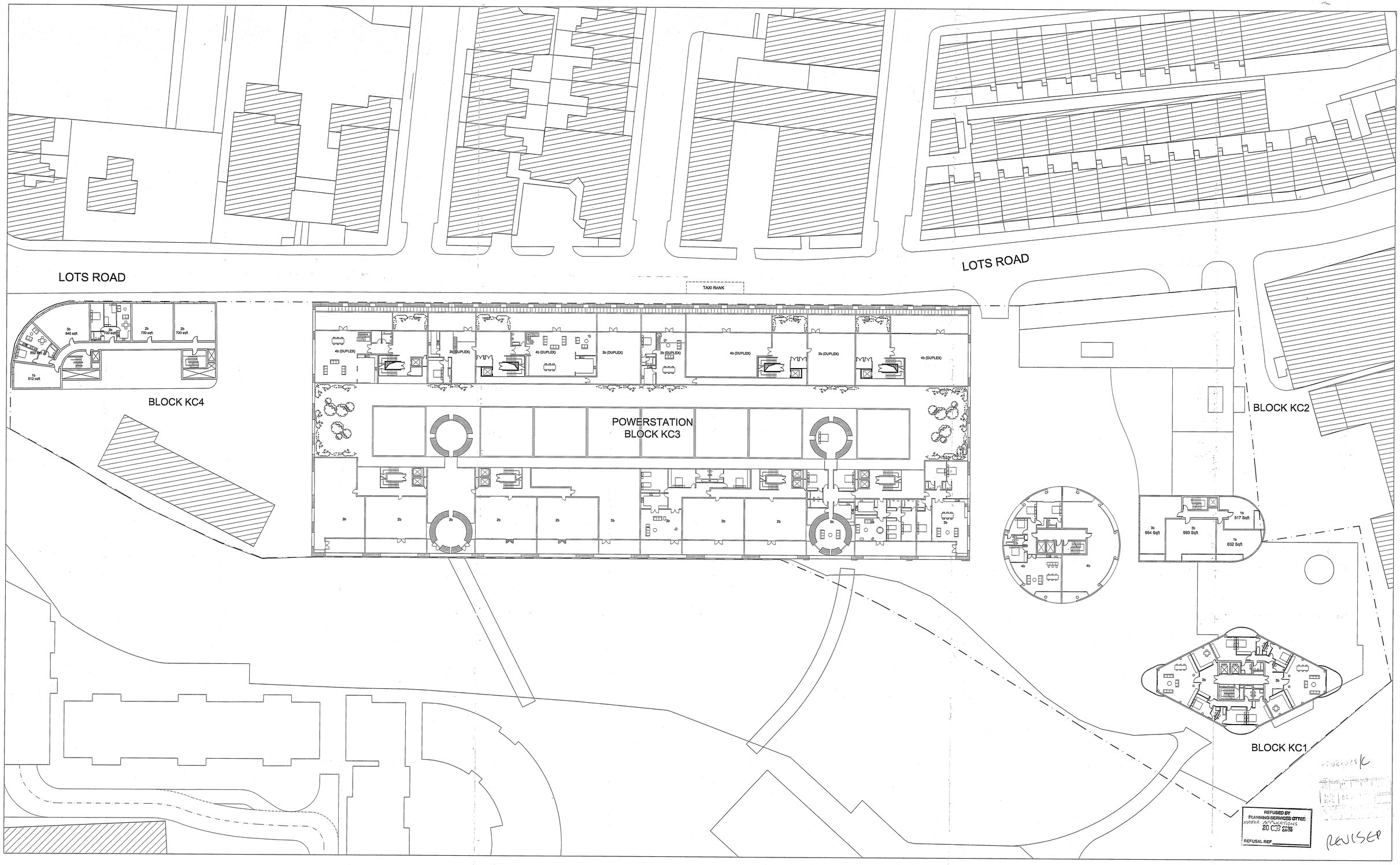

LOTS ROAD POWERSTATION AND LAND AT THAMES AVENUE DEVELOPMENT

PLAN: KC LEVEL 7

DECEMBER 2002

SCALE 1/250 @ A0

LRTW4/PA/05-011-A

CIRCADIAN Ltd.

TERRY FARRELL & PARTNERS

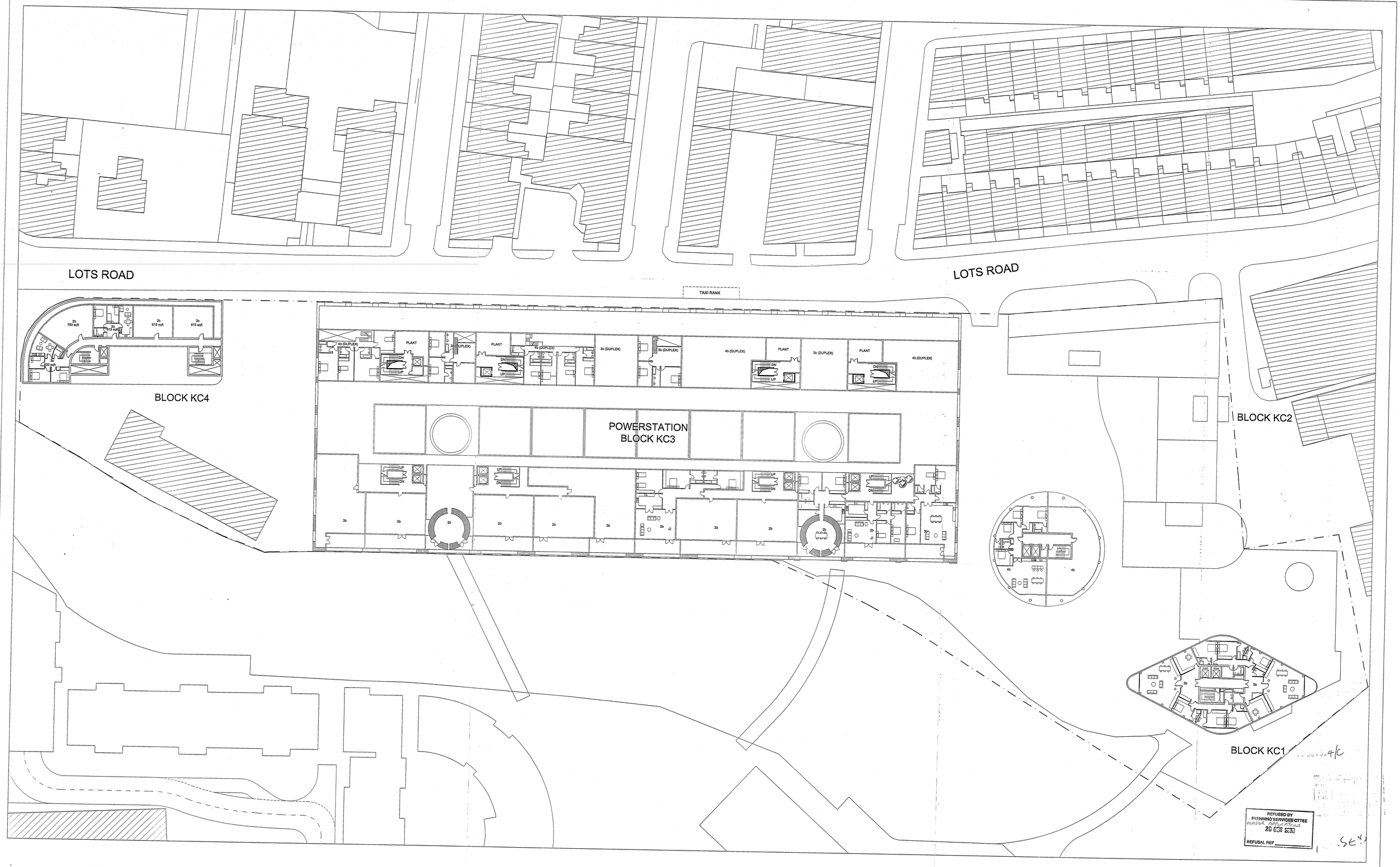

LOTS ROAD POWERSTATION AND LAND AT THAMES AVENUE DEVELOPMENT

PLAN: KC LEVEL 8

DECEMBER 2002

CIRCADIAN Ltd.

SCALE 1/250 @ A0

LRTW4/PA/05-012-A

TERRY FARRELL & PARTNERS

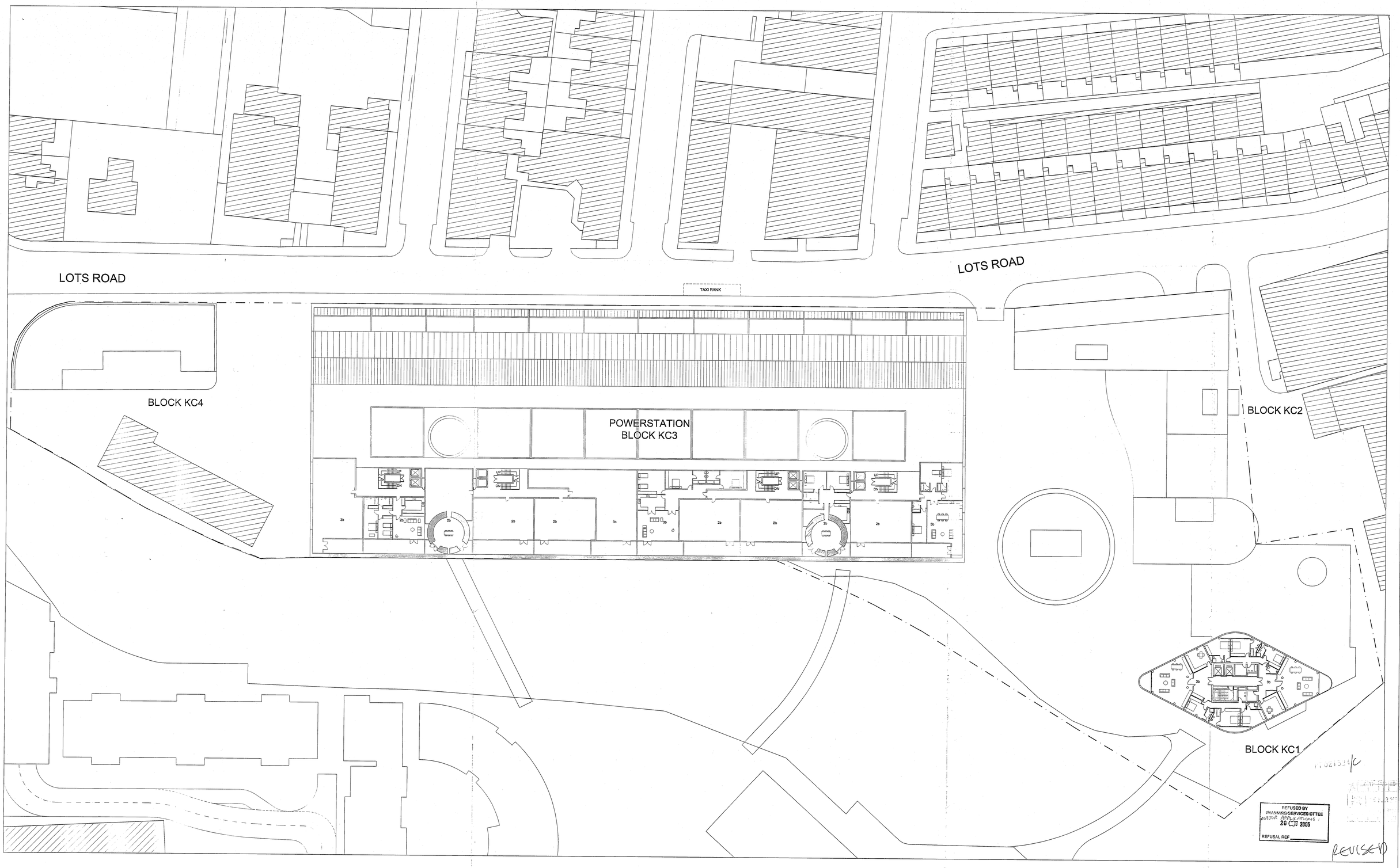

LOTS ROAD POWERSTATION AND LAND AT THAMES AVENUE DEVELOPMENT

PLAN: KC LEVEL 9

DECEMBER 2002

SCALE 1/250 @ A0

LRTW4/PA/05-013-A

CIRCADIAN Ltd.

TERRY FARRELL & PARTNERS

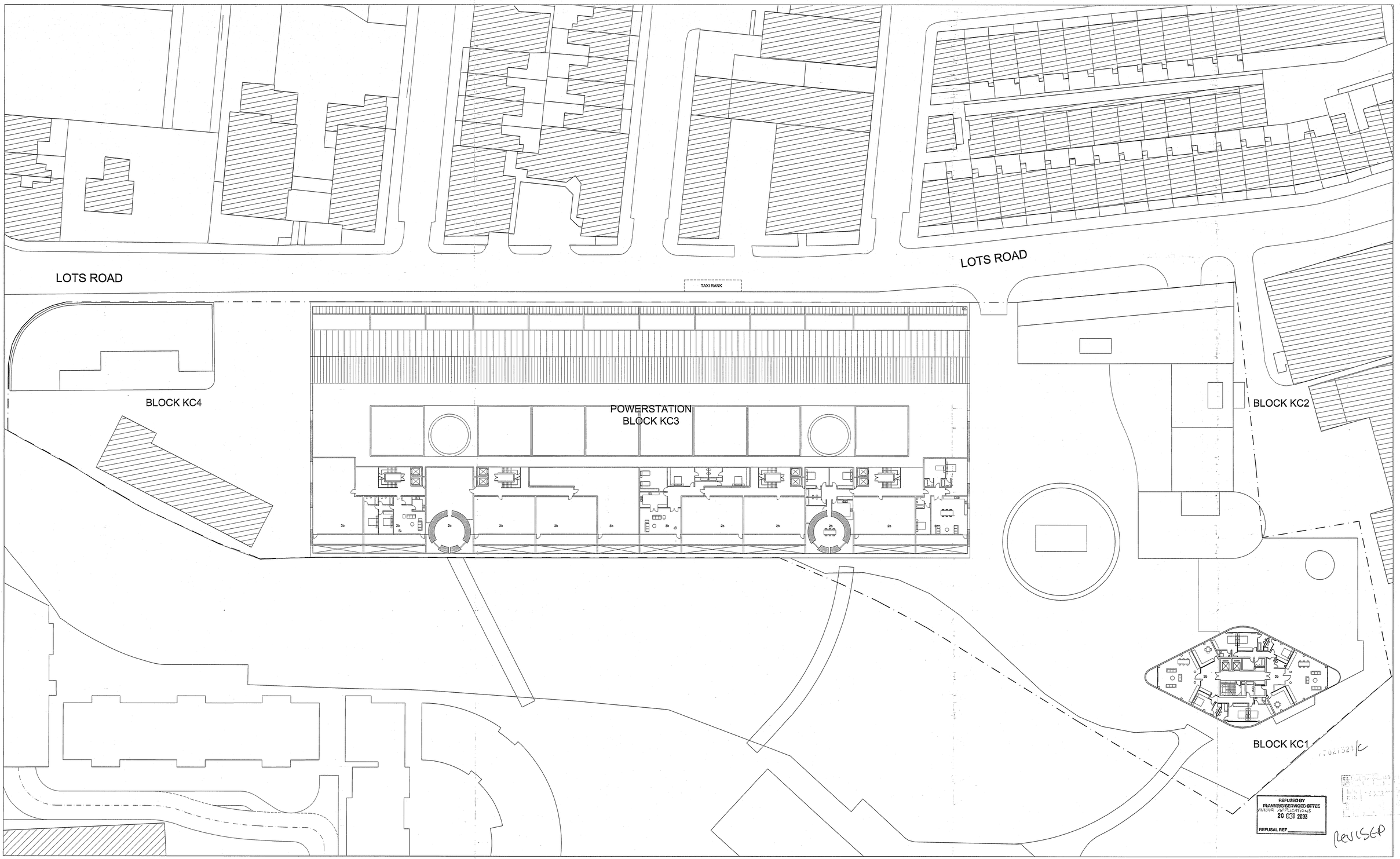

SCALE 1/250 @ A0
LRTW4/PA/05-014-A

LOTS ROAD POWERSTATION AND LAND AT THAMES AVENUE DEVELOPMENT

PLAN: KC LEVEL 10

DECEMBER 2002

CIRCADIAN Ltd.

TERRY FARRELL & PARTNERS

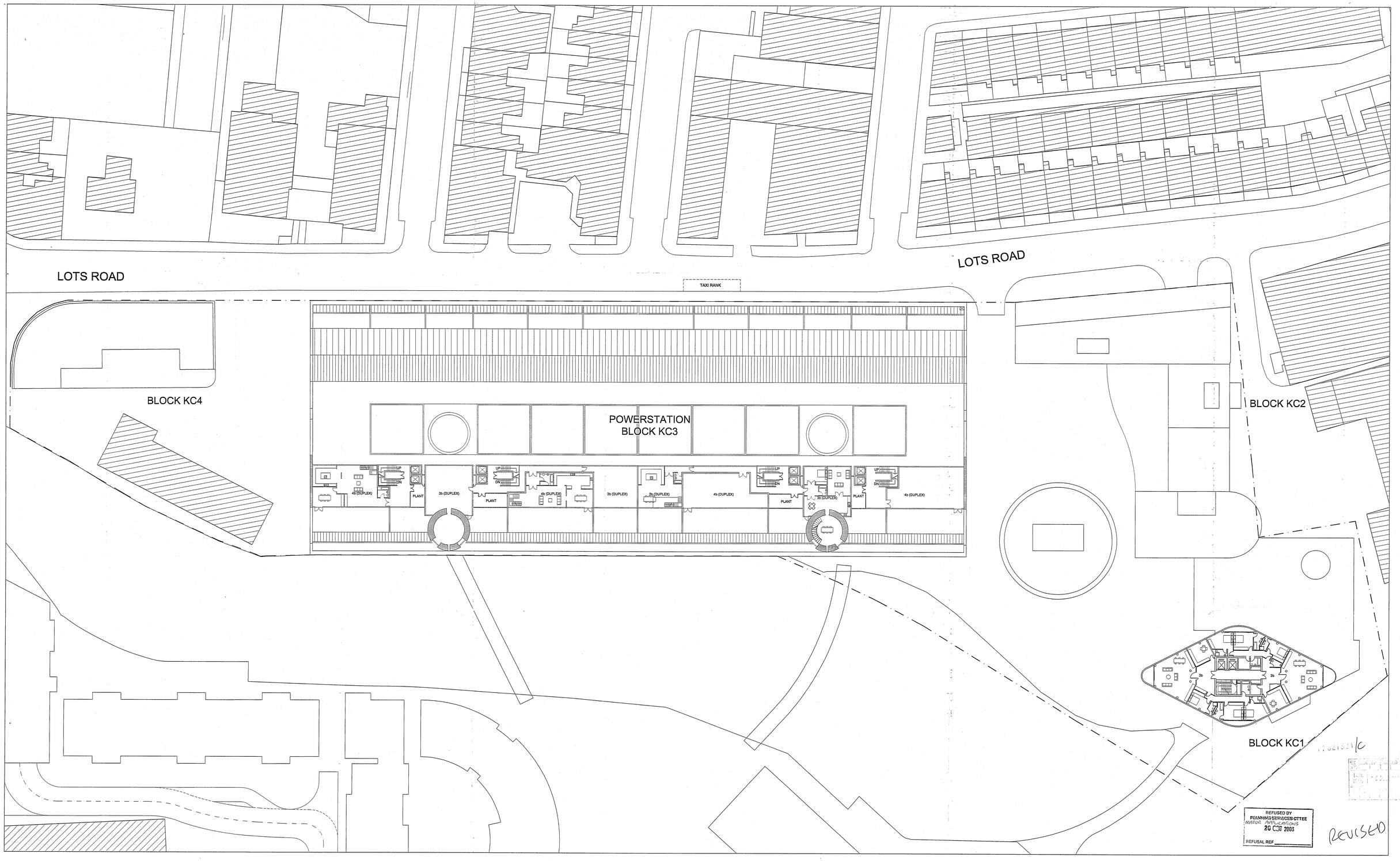

11

SCALE 1/250 @ A0
LRTW4/PA/05-015-A

LOTS ROAD POWERSTATION AND LAND AT THAMES AVENUE DEVELOPMENT

PLAN: KC LEVEL 11

DECEMBER 2002

CIRCADIAN Ltd.

TERRY FARRELL & PARTNERS

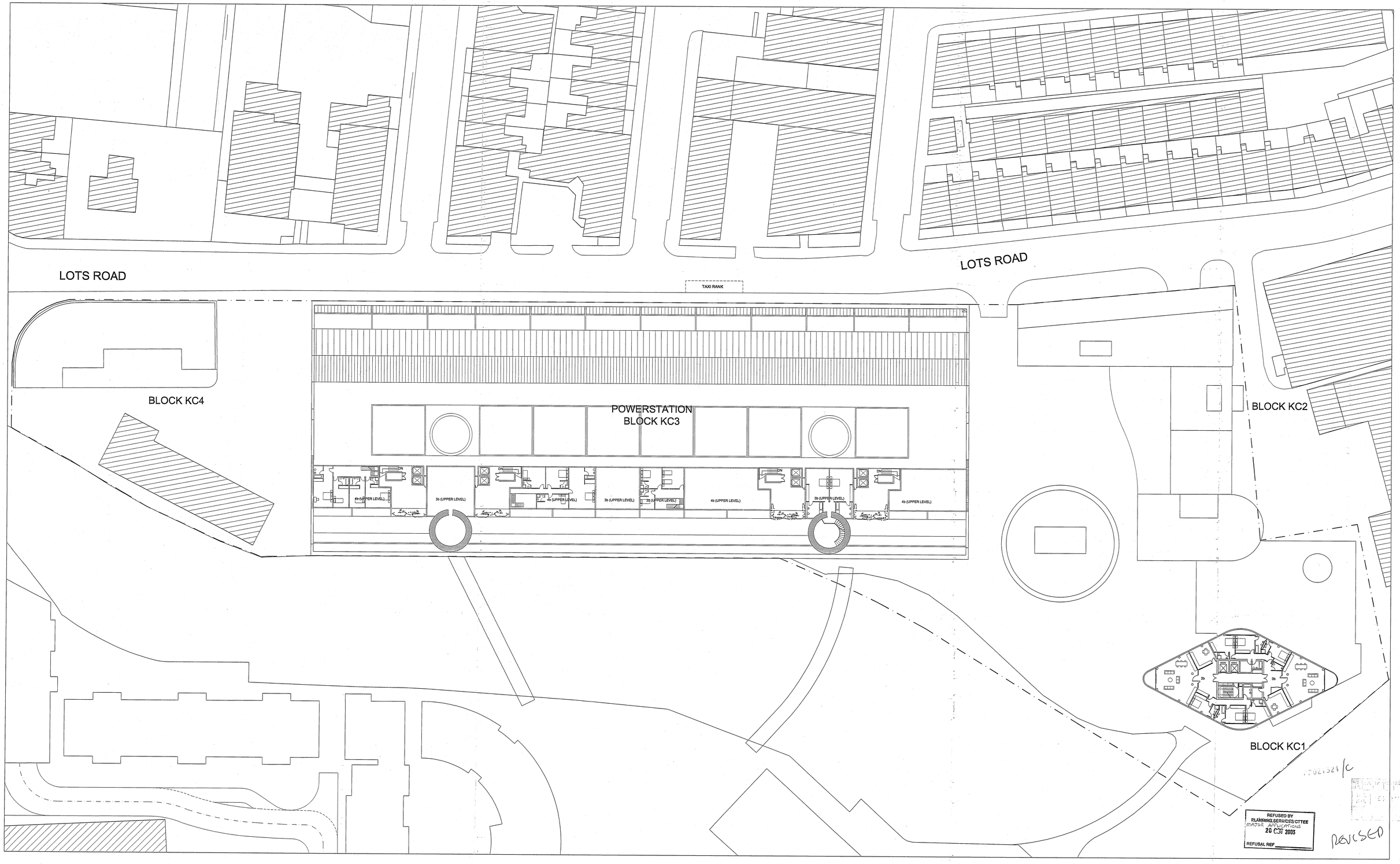

12

P/02/1524/C

REVISED

LOTS ROAD POWERSTATION AND LAND AT THAMES AVENUE DEVELOPMENT

PLAN: KC LEVEL 12

DECEMBER 2002

SCALE 1/250 @ A0

LRTW4/PA/05-016-A

CIRCADIAN Ltd.

TERRY FARRELL & PARTNERS

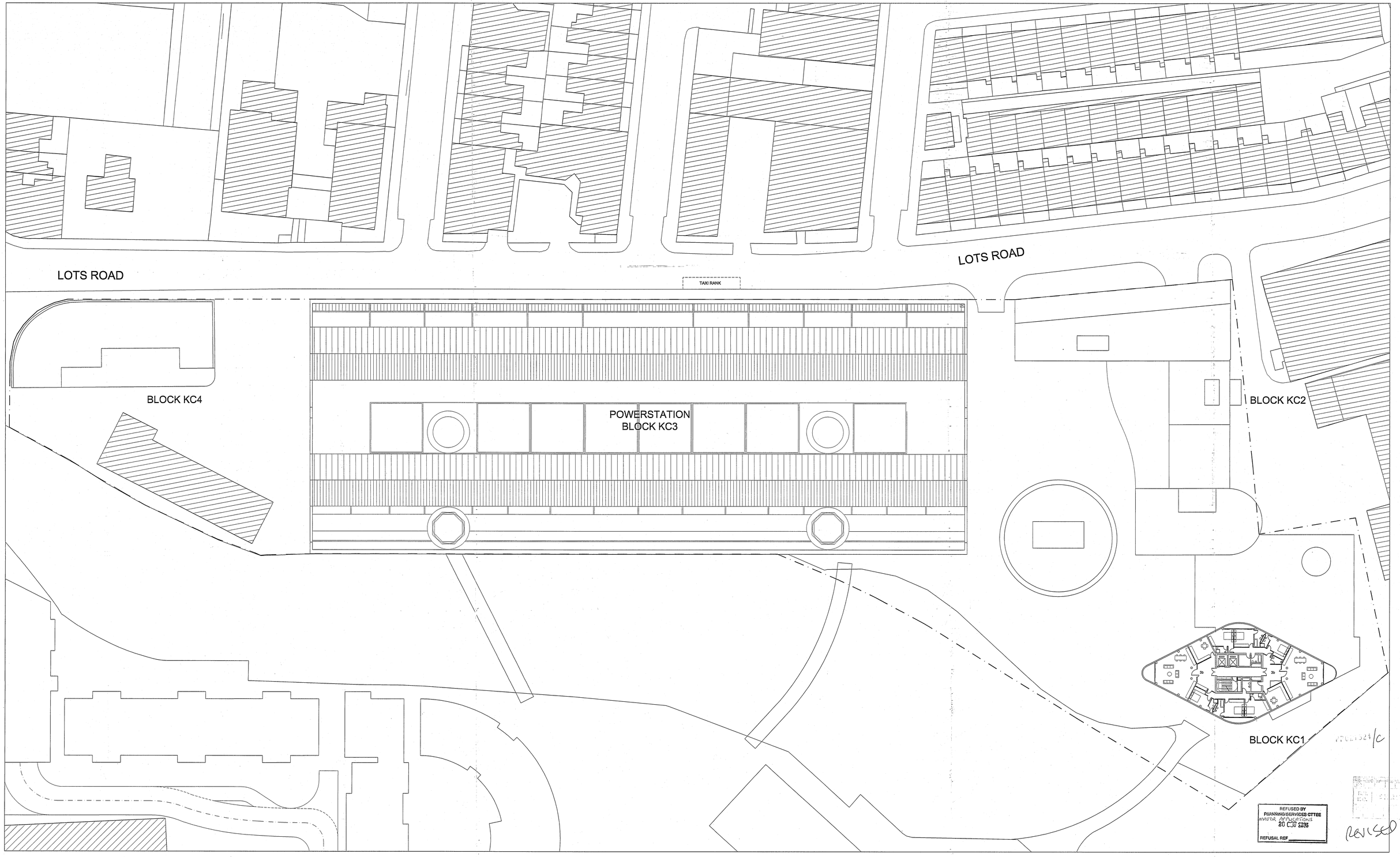

SCALE 1/250 @ A0
LRTW4/PA/05-017-A

LOTS ROAD POWERSTATION AND LAND AT THAMES AVENUE DEVELOPMENT

PLAN: KC LEVEL 13

DECEMBER 2002

CIRCADIAN Ltd.

TERRY FARRELL & PARTNERS

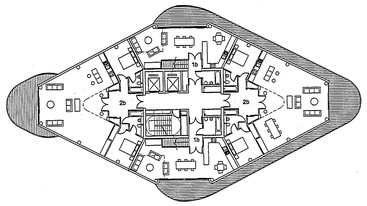

LEVEL 2

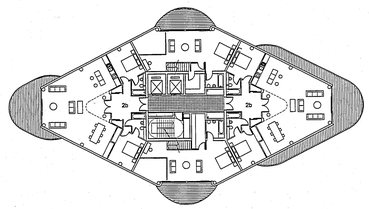

LEVEL 3

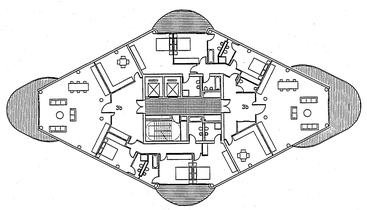

LEVEL 4

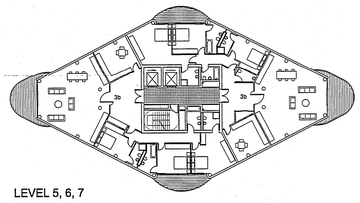

LEVEL 5, 6, 7

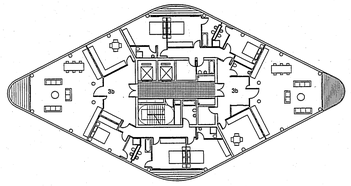

LEVEL 8 - 17

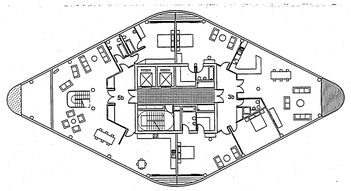

LEVEL 18

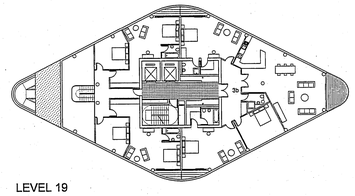

LEVEL 19

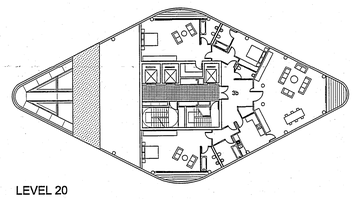

LEVEL 20

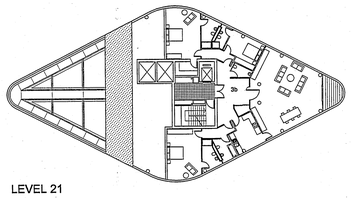

LEVEL 21

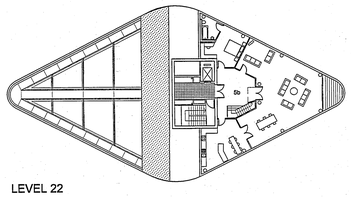

LEVEL 22

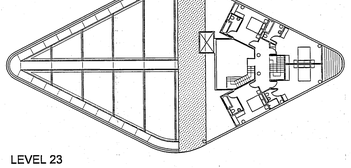

LEVEL 23

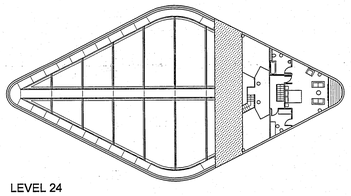

LEVEL 24

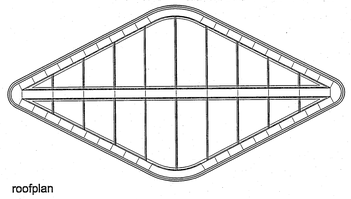

roofplan

PH021324/B

REFUSED BY
PLANNING SERVICES COMMITTEE
MAJOR APPLICATIONS
20 OCT 2003
REFUSAL REF.

EX DIR	HDC	TP	CAC	AD	CLU	AO AE
R.B. K.C.		1 3 DEC 2002				PLANNING
N	C		SE	AP	LD	REC
			AHB	FPL	DESIGN	PL

SCALE 1/250 @ A0
LRTW4/PA/05-018

LOTS ROAD POWERSTATION AND LAND AT THAMES AVENUE DEVELOPMENT

BLOCK KC1
FLOOR PLANS 2-26
DECEMBER 2002

CIRCADIAN Ltd.

TERRY FARRELL & PARTNERS

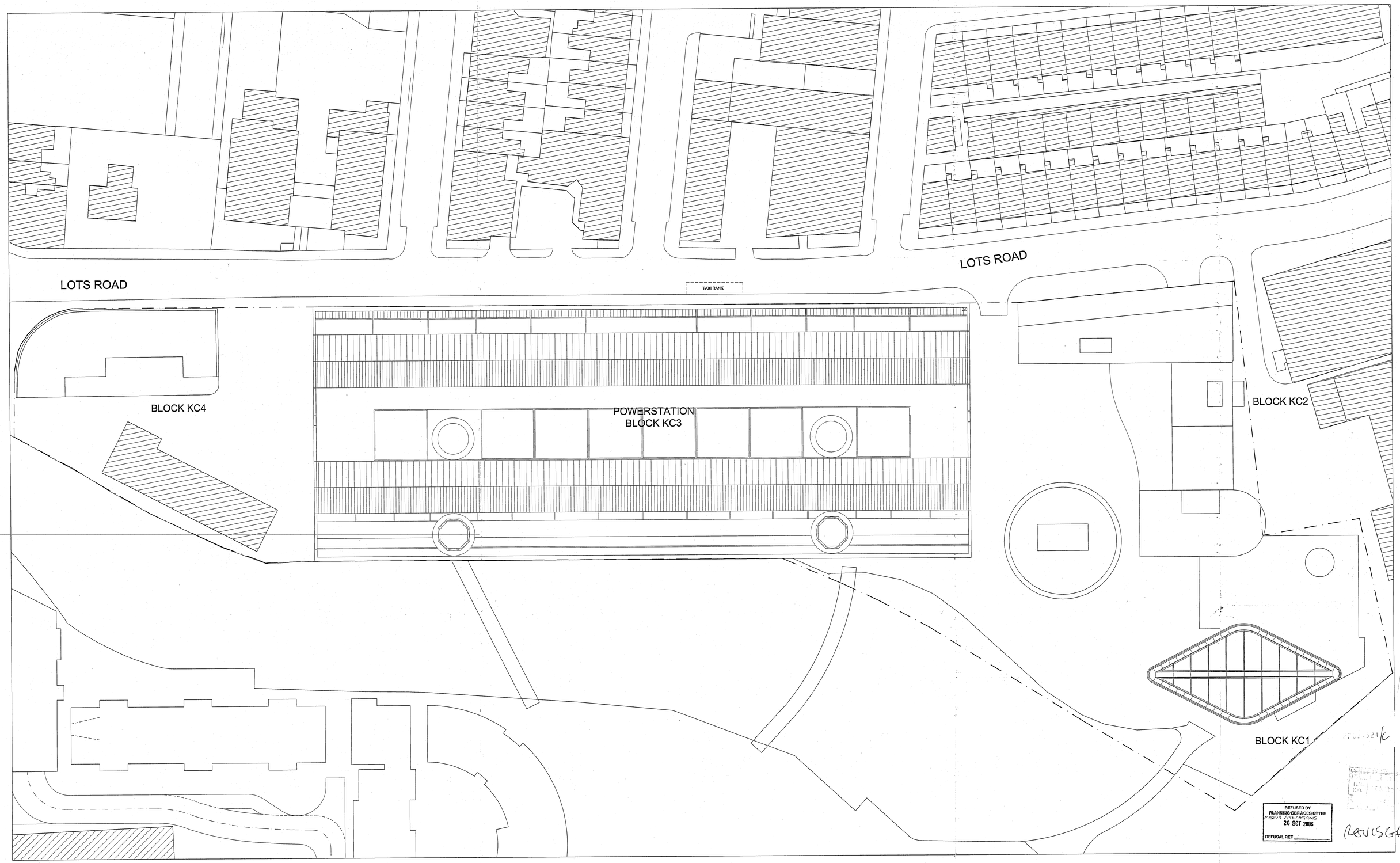

SCALE 1/250 @ A0
LRTW4/PA/05-019-A

LOTS ROAD POWERSTATION AND LAND AT THAMES AVENUE DEVELOPMENT

PLAN: KC ROOF

DECEMBER 2002

CIRCADIAN Ltd.

TERRY FARRELL & PARTNERS