

THIS DRAWING MAY BE USED ONLY FOR THE PURPOSE INTENDED

Legend

- Breach Location
- Defences

Tidal Breach Depth (m)

- 0 - 0.25
- 0.25 - 1.00
- 1.00 - 1.50
- 1.50 - 2.00
- > 2.00

Notes

Royal Borough of Kensington and Chelsea



THE ROYAL BOROUGH OF KENSINGTON AND CHELSEA

Strategic Flood Risk Assessment

© Crown Copyright. All rights reserved Royal Borough of Kensington and Chelsea. Licence No. LA100019223 (2013). Covers all data that has been supplied and distributed under license for the Royal Borough of Kensington and Chelsea SWMP project.

Scale at A3	Date	Drawn by	Approved by
1:4,000	Feb. 2014	G.ATHANASIA	P.HILINOVSKY

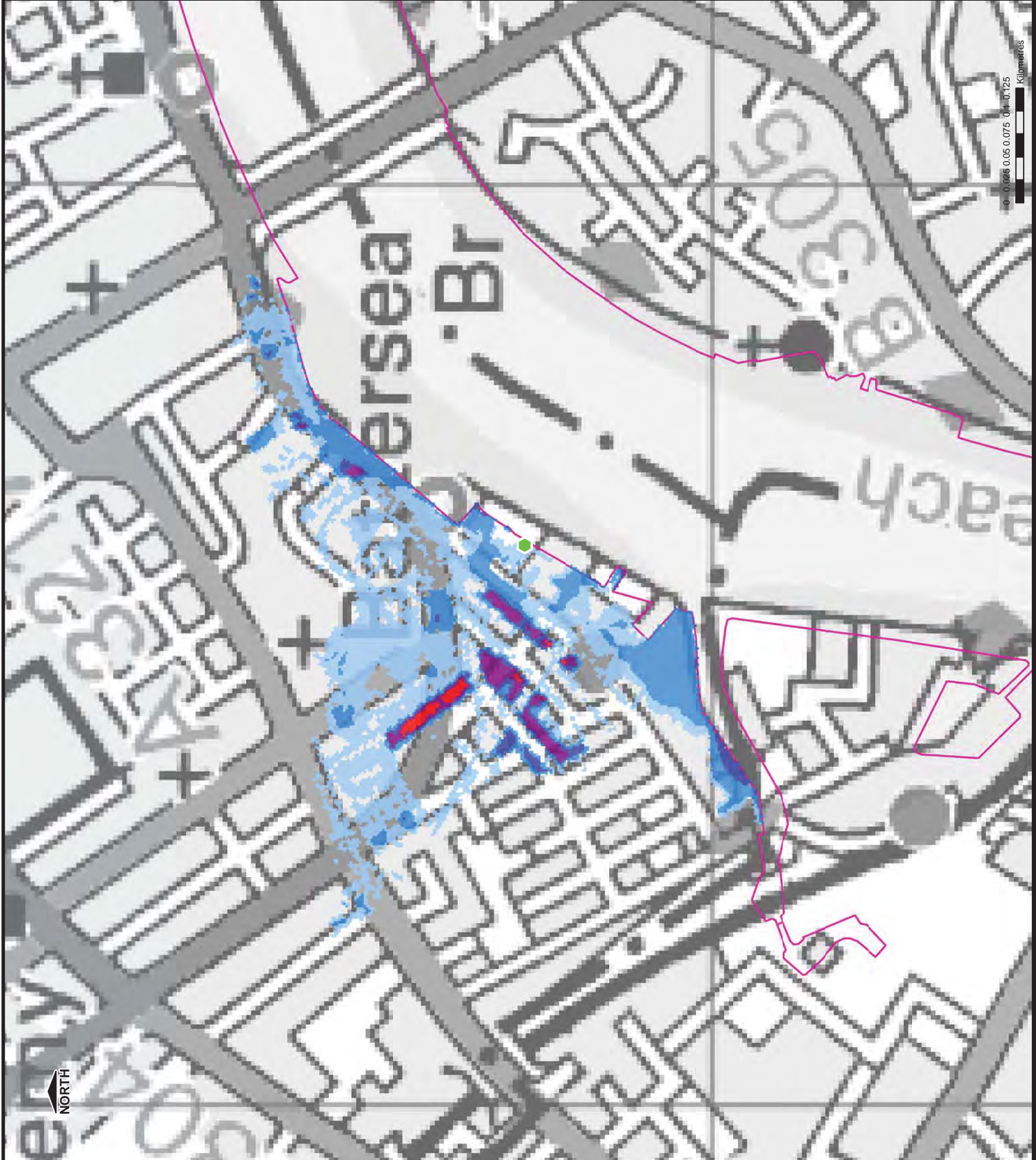
Tidal Breach Depth 1 in 200yr CC at t=3

Consultant

CAPITA | URS
Flood Risk Management

Capita Symonds
Level Six
Procter House,
1 Procter Street,
London
WC1V 6DW

FIGURE 11.1.5



filepath: N:\Environment\Z\WETS065426 RBKC and LBH SWMP and SFRM Update\GIS\Arc\kinds\SFRM Maps\K&C\Fig11_1_5 Breach_Depth_200CC_1_3_0.mxd

THIS DRAWING MAY BE USED ONLY FOR THE PURPOSE INTENDED

Legend

- Breach Location
- Defences

Tidal Breach Depth (m)

- 0 - 0.25
- 0.25 - 1.00
- 1.00 - 1.50
- 1.50 - 2.00
- > 2.00

Notes

Royal Borough of Kensington and Chelsea



THE ROYAL BOROUGH OF KENSINGTON AND CHELSEA

Strategic Flood Risk Assessment

© Crown Copyright. All rights reserved Royal Borough of Kensington and Chelsea. Licence No. LA100019223 (2013). Covers all data that has been supplied and distributed under license for the Royal Borough of Kensington and Chelsea SWMP project.

Scale at A3	Date	Drawn by	Approved by
1:4,000	Feb. 2014	G.ATHANASIA	P.HILINOVSKY

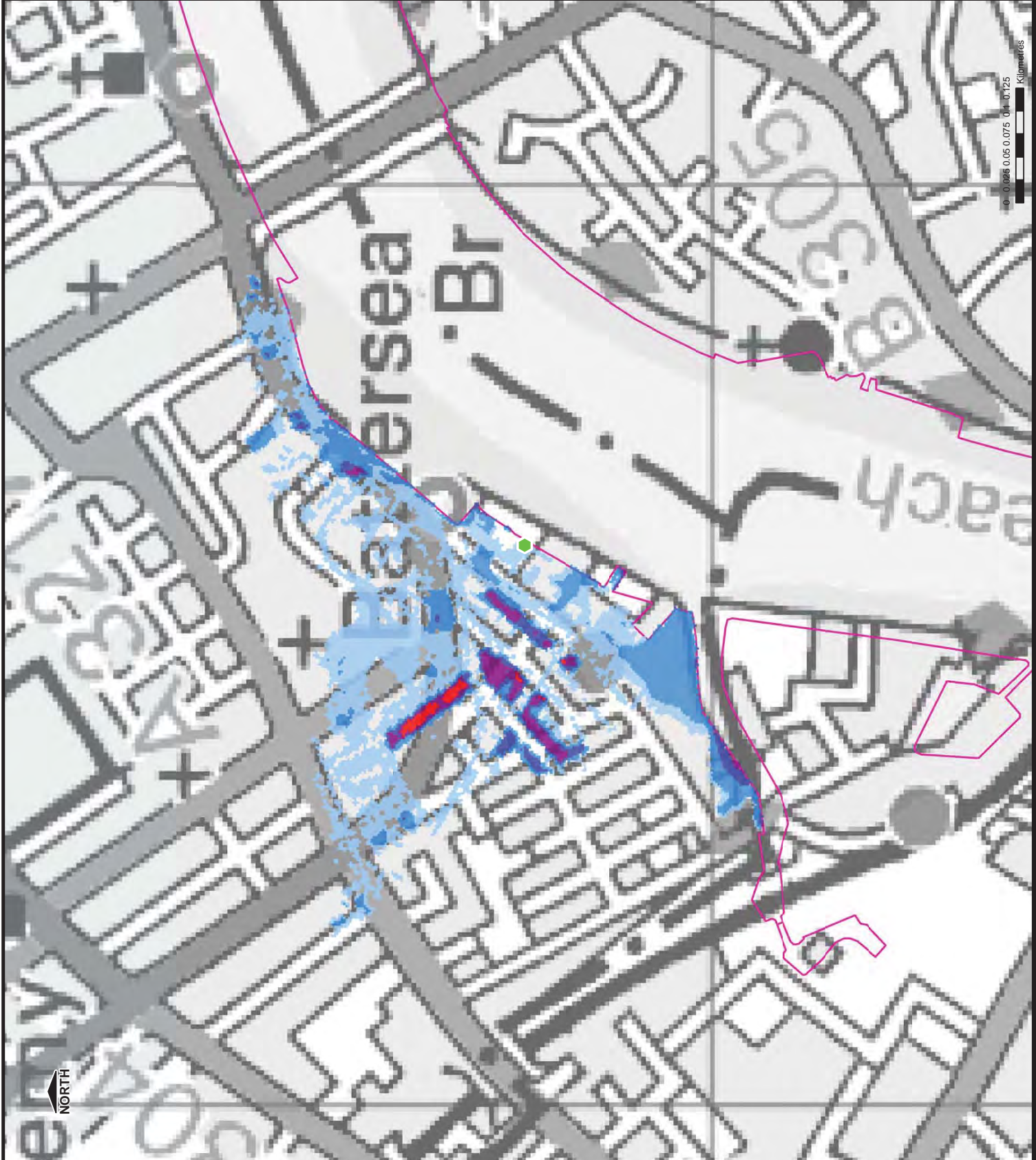
Tidal Breach Depth 1 in 200yr CC at t=4

Consultant

CAPITA | URS
Flood Risk Management

Capita Symonds
Level Six
Procter House,
1 Procter Street,
London
WC1V 6DW

FIGURE 11.1.6



filepath: N:\Environment\Z\WETS065426 RBKC and LBHF SWMP and SFRAs Update\GIS\Arc\MapDocs\SFRAs Maps\K&C\Fig11_1_6 Breach_Depth_200CC_1:4_0.mxd

THIS DRAWING MAY BE USED ONLY FOR THE PURPOSE INTENDED

Legend

- Breach Location
- Defences

Tidal Breach Depth (m)

- 0 - 0.25
- 0.25 - 1.00
- 1.00 - 1.50
- 1.50 - 2.00
- > 2.00

Notes

Royal Borough of Kensington and Chelsea



THE ROYAL BOROUGH OF KENSINGTON AND CHELSEA

Strategic Flood Risk Assessment

© Crown Copyright. All rights reserved Royal Borough of Kensington and Chelsea. Licence No. LA100019223 (2013). Covers all data that has been supplied and distributed under license for the Royal Borough of Kensington and Chelsea SWMP project.

Scale at A3	Date	Drawn by	Approved by
1:4,000	Feb. 2014	G.ATHANASIA	P.HILINOVSKY

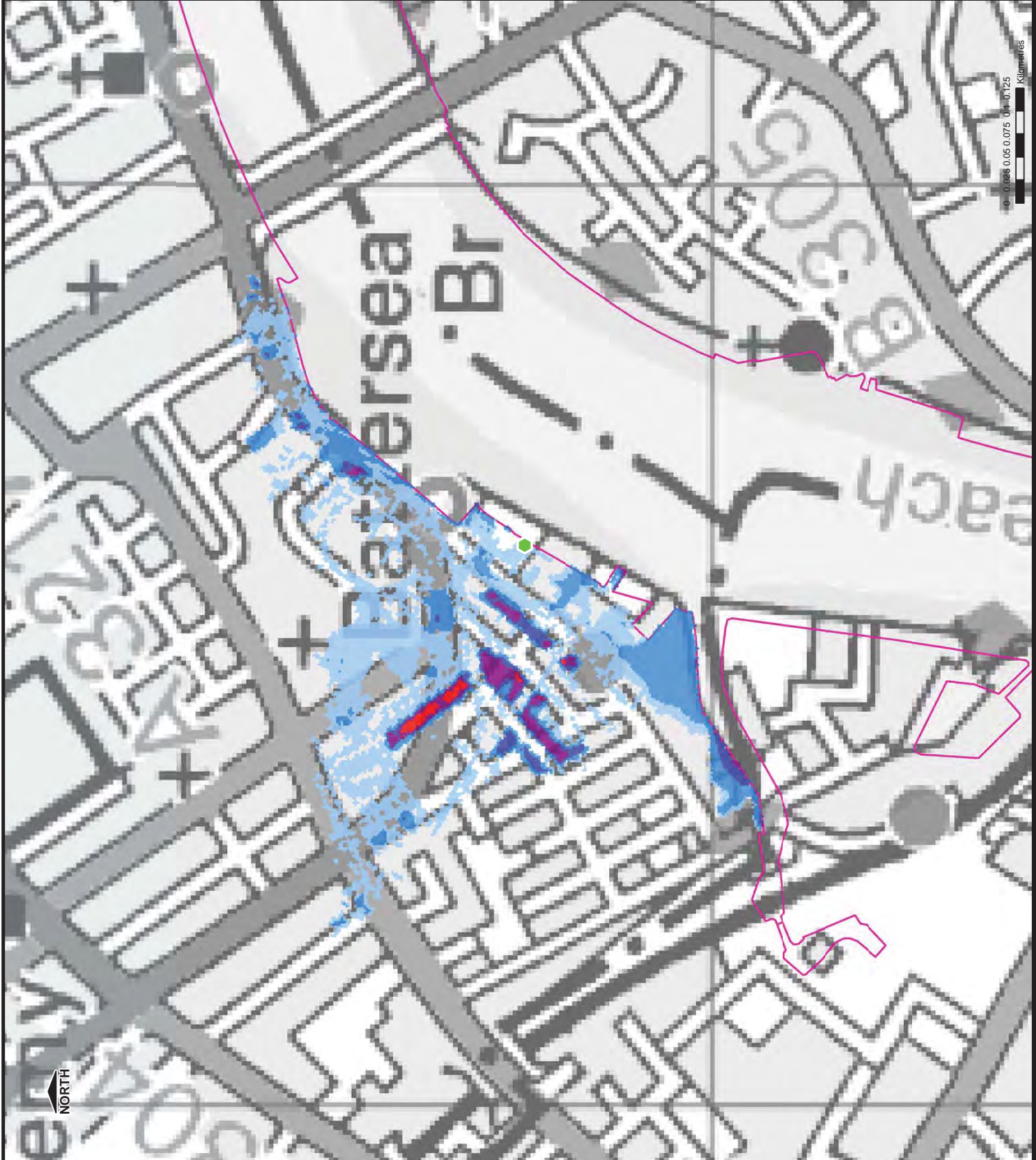
Tidal Breach Depth 1 in 200yr CC at t=5

Consultant

CAPITA | URS
Flood Risk Management

Capita Symonds
Level Six
Procter House,
1 Procter Street,
London
WC1V 6DW

FIGURE 11.1.7



Depth: N:\Environment\ZWT\CS065426 RBKC and LBH SWMP and SFRM Update\GIS\Work\Kdx\SFRM Maps\K&C\Fig11_1_7 Breach_Depth_200CC_1_5_0.mxd

THIS DRAWING MAY BE USED ONLY FOR THE PURPOSE INTENDED

Legend

- Breach Location
- Defences

Tidal Breach Depth (m)

- 0 - 0.25
- 0.25 - 1.00
- 1.00 - 1.50
- 1.50 - 2.00
- > 2.00

Notes

Royal Borough of Kensington and Chelsea



THE ROYAL BOROUGH OF KENSINGTON AND CHELSEA

Strategic Flood Risk Assessment

© Crown Copyright. All rights reserved Royal Borough of Kensington and Chelsea. Licence No. LA100019223 (2013). Covers all data that has been supplied and distributed under license for the Royal Borough of Kensington and Chelsea SWMP project.

Scale at A3	Date	Drawn by	Approved by
1:4,000	Feb. 2014	G.ATHANASIA	P.HILINOVSKY

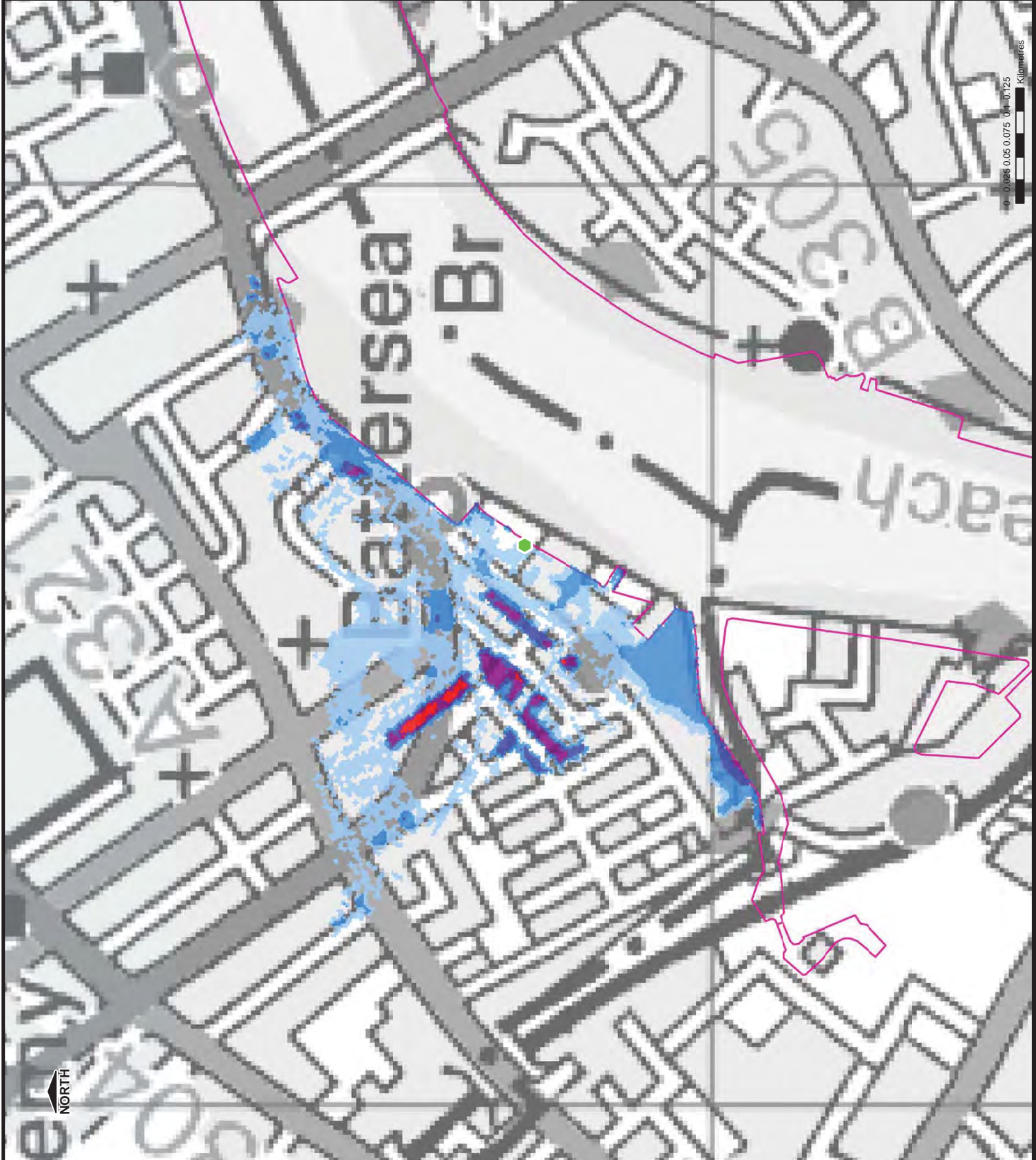
Tidal Breach Depth 1 in 200yr CC at t=6

Consultant

CAPITA | URS
Flood Risk Management

Capita Symonds
Level Six
Procter House,
1 Procter Street,
London
WC1V 6DW

FIGURE 11.1.8



filepath: N:\Environment\Z\WETS065426 RBKC and LBH SWMP and SFRM Update\GIS\Work\kdx\SFRM_Maps\K&C\Fig11_1_8 Breach_Depth_200CC_1_6.mxd

THIS DRAWING MAY BE USED ONLY FOR THE PURPOSE INTENDED

Legend

- Breach Location
- Defences

Tidal Breach Depth (m)

- 0 - 0.25
- 0.25 - 1.00
- 1.00 - 1.50
- 1.50 - 2.00
- > 2.00

Notes

Royal Borough of Kensington and Chelsea

THE ROYAL BOROUGH OF KENSINGTON AND CHELSEA

Strategic Flood Risk Assessment

© Crown Copyright. All rights reserved Royal Borough of Kensington and Chelsea. Licence No. LA100019223 (2013). Covers all data that has been supplied and distributed under license for the Royal Borough of Kensington and Chelsea SWMP project.

Scale at A3 1:14,000

Date Feb. 2014

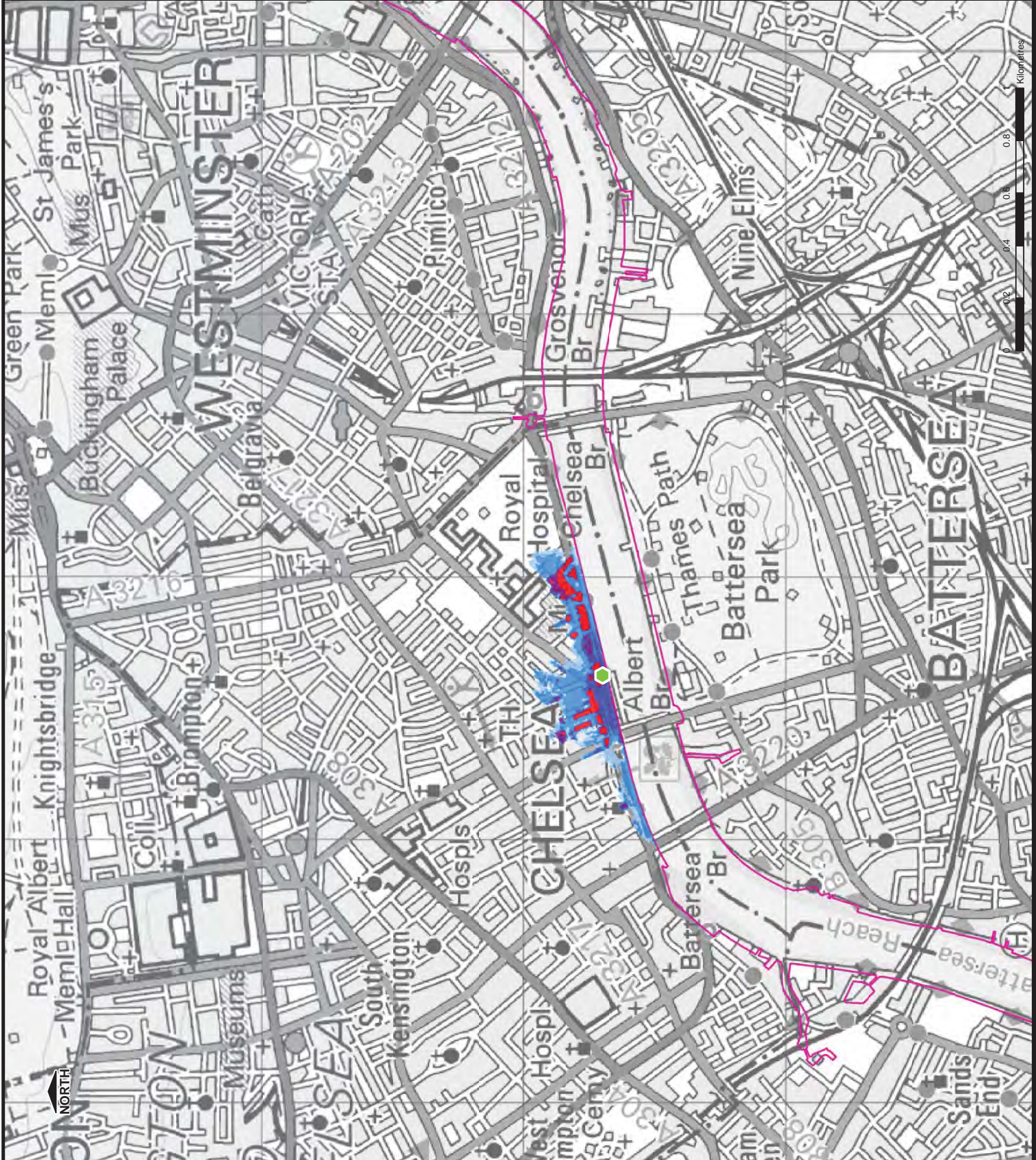
Drawn by G.ATHANASIA

Approved by P.HLINOVSKY

Tidal Breach Depth 1 in 200yr CC at t=0.5

Consultant
CAPITA | URS
 Flood Risk Management
 Capita Symonds
 Level Six
 Procter House,
 1 Procter Street,
 London
 WCTV 6DW

FIGURE 11.2.1



filepath: N:\Environment\ZWT\CS065426 RBKC and LBHC SWMP and SFRAs Update\GIS\Work\Kds\SFRAs Maps\K&C\Fig11.2.1 Breach_Depth_200CC_1.0.5.mxd

THIS DRAWING MAY BE USED ONLY FOR THE PURPOSE INTENDED

Legend

- Breach Location
- Defences

Tidal Breach Depth (m)

- 0 - 0.25
- 0.25 - 1.00
- 1.00 - 1.50
- 1.50 - 2.00
- > 2.00

Notes

Royal Borough of Kensington and Chelsea



THE ROYAL BOROUGH OF KENSINGTON AND CHELSEA

Strategic Flood Risk Assessment

© Crown Copyright. All rights reserved Royal Borough of Kensington and Chelsea. Licence No. LA100019223 (2013). Covers all data that has been supplied and distributed under license for the Royal Borough of Kensington and Chelsea SWMP project.

Scale at A3	Date	Drawn by	Approved by
1:14,000	Feb. 2014	G.ATHANASIA	P.HLINOVSKY

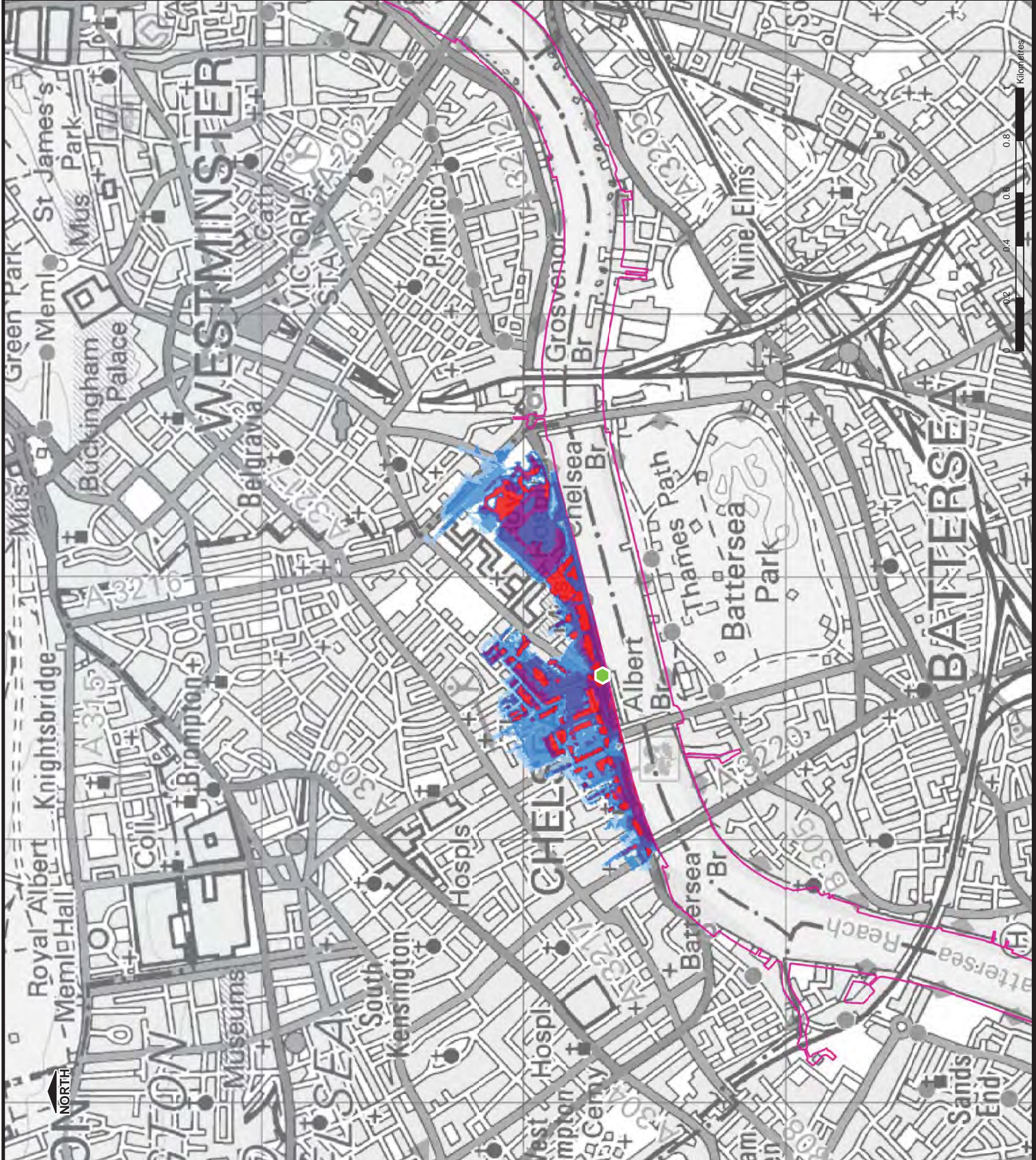
Tidal Breach Depth 1 in 200yr CC at t=1.0

Consultant

CAPITA | URS
Flood Risk Management

Capita Symonds
Level Six
Procter House,
1 Procter Street,
London
WCTV 6DW

FIGURE 11.2.2



filepath: N:\Environment\ZWT\CS065426 RBKC and LBHC SWMP and SFRAs Update\GIS\Work\K&C\SFRAs Maps\K&C\Fig11.2.2 Breach_Depth_200CC_1.1.0.mxd

THIS DRAWING MAY BE USED ONLY FOR THE PURPOSE INTENDED

Legend

- Breach Location
- Defences

Tidal Breach Depth (m)

- 0 - 0.25
- 0.25 - 1.00
- 1.00 - 1.50
- 1.50 - 2.00
- > 2.00

Notes

Royal Borough of Kensington and Chelsea



THE ROYAL BOROUGH OF KENSINGTON AND CHELSEA

Strategic Flood Risk Assessment

© Crown Copyright. All rights reserved Royal Borough of Kensington and Chelsea. Licence No. LA100019223 (2013). Covers all data that has been supplied and distributed under license for the Royal Borough of Kensington and Chelsea SWMP project.

Scale at A3 1:14,000

Date Feb. 2014

Drawn by G.ATHANASIA

Approved by P.HLINOVSKY

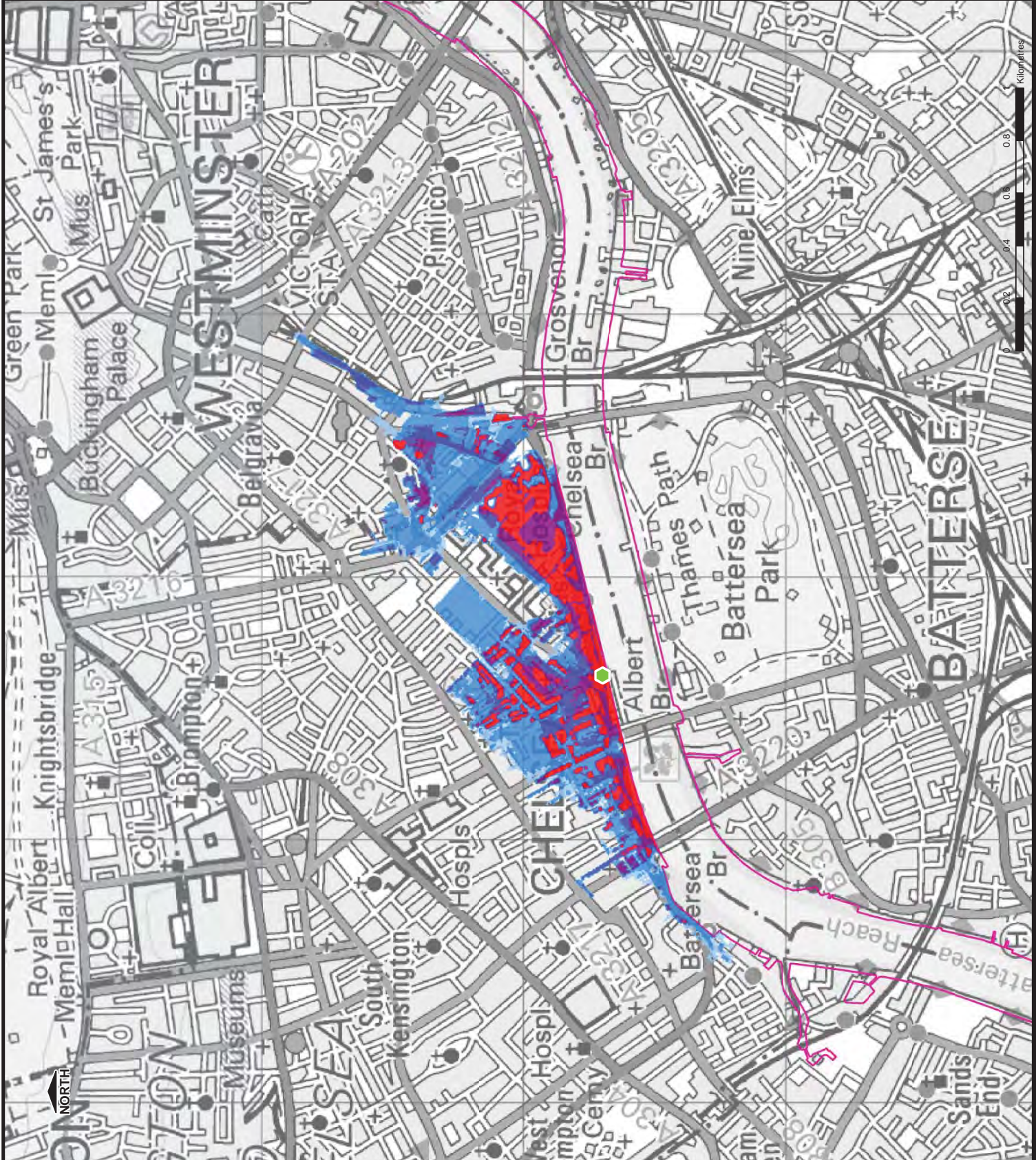
Tidal Breach Depth 1 in 200yr CC at t=1.5

Consultant

Capita Symonds
Level Six
Procter House,
1 Procter Street,
London
WC1V 6DW

Capita | URS
Flood Risk Management

FIGURE 11.2.3



\\path:\Environment\ZWC056526 RBKC and LBHC SWMP and SFRM Update\GIS\Work\GIS\RA Maps\K&C\Fig11_2_3 Breach_Depth_200C_1_1_5.mxd

THIS DRAWING MAY BE USED ONLY FOR THE PURPOSE INTENDED

Legend

- Breach Location
- Defences

Tidal Breach Depth (m)

- 0 - 0.25
- 0.25 - 1.00
- 1.00 - 1.50
- 1.50 - 2.00
- > 2.00

Notes

Royal Borough of Kensington and Chelsea

THE ROYAL BOROUGH OF KENSINGTON AND CHELSEA

Strategic Flood Risk Assessment

© Crown Copyright. All rights reserved Royal Borough of Kensington and Chelsea. Licence No. LA100019223 (2013). Covers all data that has been supplied and distributed under license for the Royal Borough of Kensington and Chelsea SWMP project.

Scale at A3 1:14,000

Date Feb. 2014

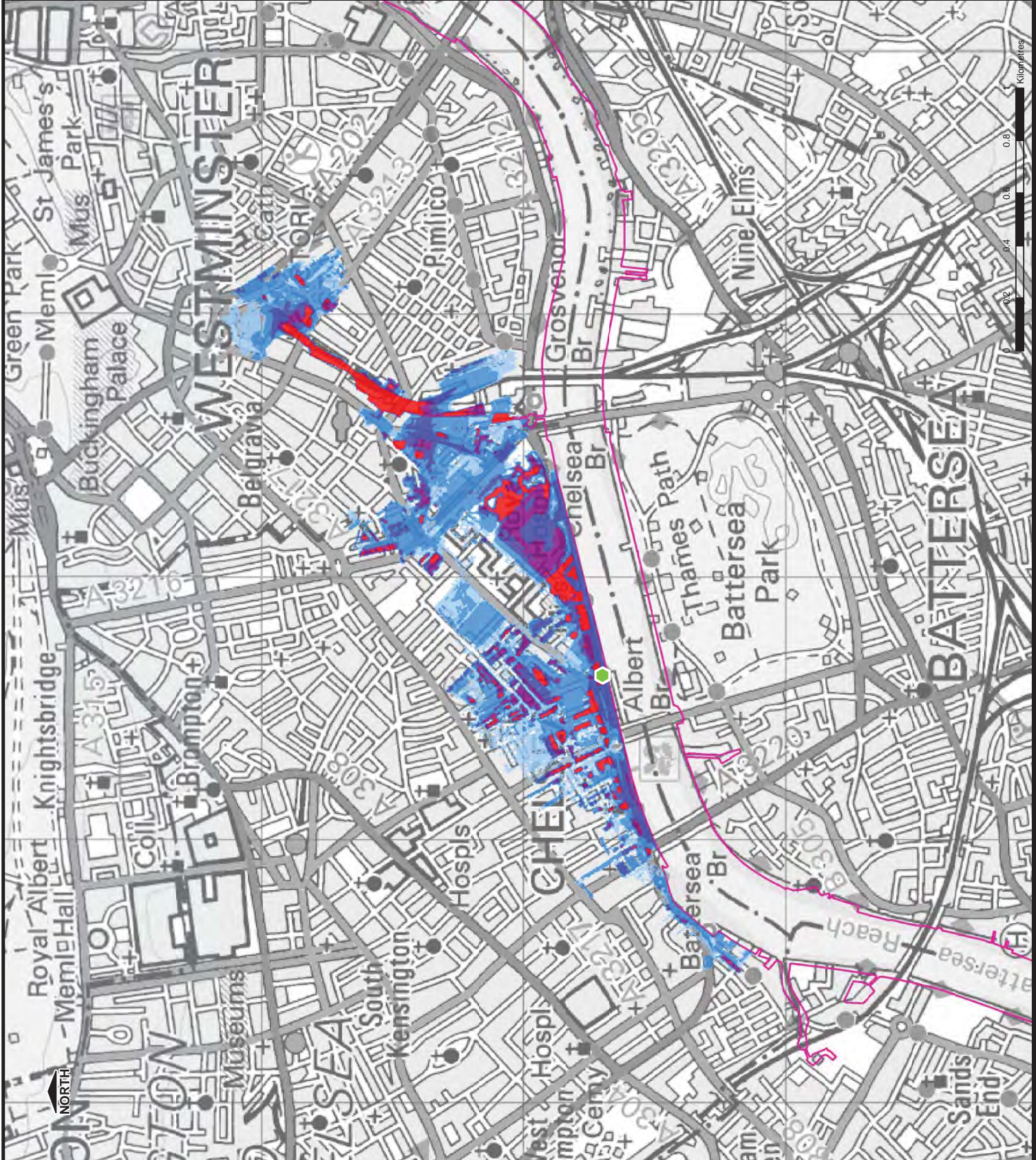
Drawn by G.ATHANASIA

Approved by P.HILNOVSKY

Tidal Breach Depth 1 in 200yr CC at t=2

Consultant
CAPITA | URS
 Flood Risk Management
 Capita Symonds
 Level Six
 Procter House,
 1 Procter Street,
 London
 WCTV 6DW

FIGURE 11.2.4



filepath: N:\Environment\ZWT\CS05626 RBKC and LBHC SWMP and SFRAs Update\GIS\Work\Kds\SFRAs Maps\KdC\Fig11_2_4 Breach_Depth_200CC_1_2_0.mxd

THIS DRAWING MAY BE USED ONLY FOR THE PURPOSE INTENDED

Legend

- Breach Location
- Defences

Tidal Breach Depth (m)

- 0 - 0.25
- 0.25 - 1.00
- 1.00 - 1.50
- 1.50 - 2.00
- > 2.00

Notes

Royal Borough of Kensington and Chelsea

THE ROYAL BOROUGH OF KENSINGTON AND CHELSEA

Strategic Flood Risk Assessment

© Crown Copyright. All rights reserved Royal Borough of Kensington and Chelsea. Licence No. LA100019223 (2013). Covers all data that has been supplied and distributed under license for the Royal Borough of Kensington and Chelsea SWMP project.

Scale at A3 1:14,000

Date Feb. 2014

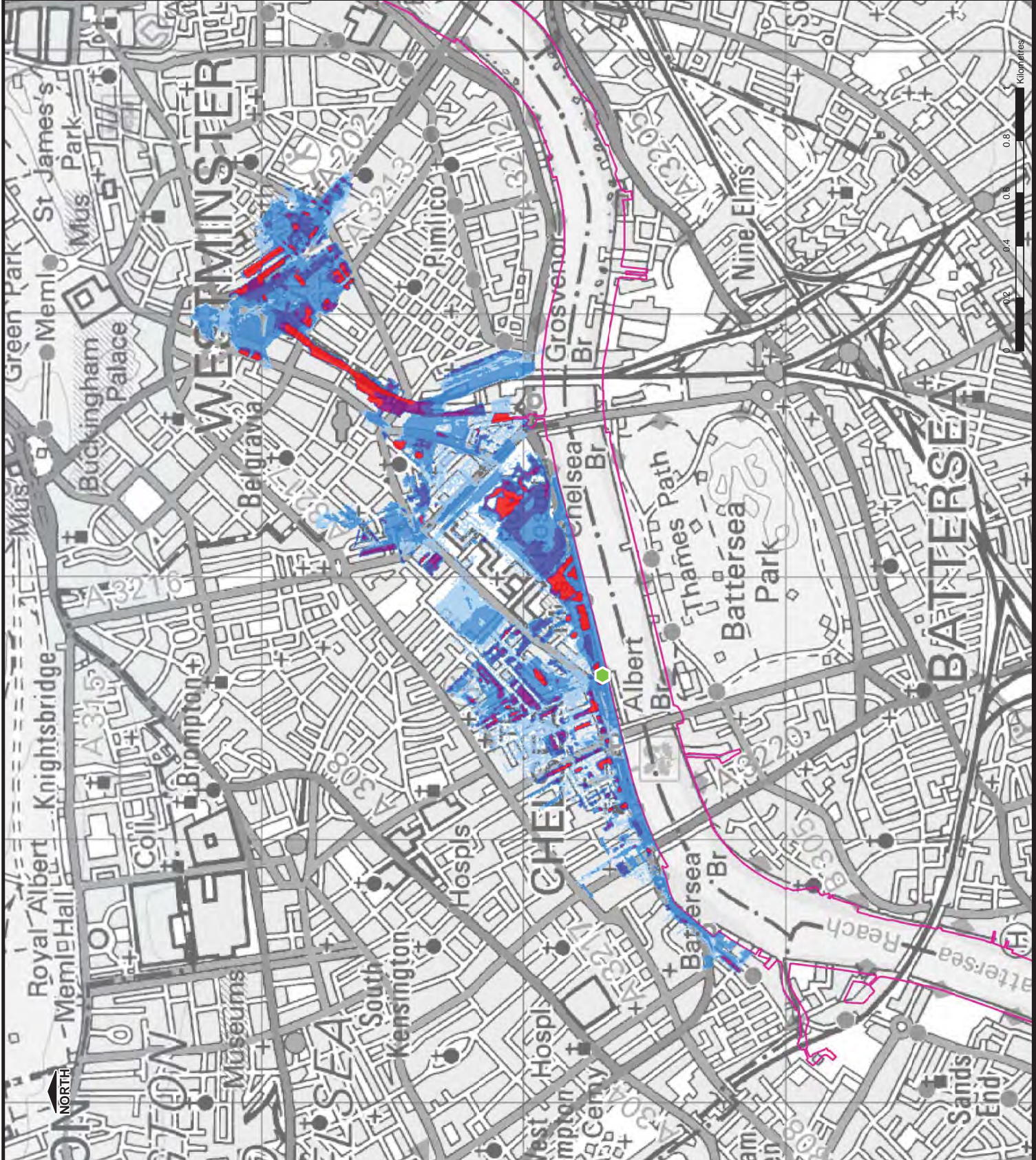
Drawn by G.ATHANASIA

Approved by P.HILNOVSKY

Tidal Breach Depth 1 in 200yr CC at t=3

Consultant
CAPITA | URS
 Flood Risk Management
 1 Procter Street, London, WC1V 6DW

FIGURE 11.2.5



\\path:\Environment\ZWC056526 RBKC and LBHC SWMP and SFRM Update\GIS\Work\K&C\SFRM Maps\K&C\Fig11.2.5 Breach_Depth_200C_1.3.0.mxd

THIS DRAWING MAY BE USED ONLY FOR THE PURPOSE INTENDED

Legend

- Breach Location
- Defences

Tidal Breach Depth (m)

- 0 - 0.25
- 0.25 - 1.00
- 1.00 - 1.50
- 1.50 - 2.00
- > 2.00

Notes

Royal Borough of Kensington and Chelsea

THE ROYAL BOROUGH OF KENSINGTON AND CHELSEA

Strategic Flood Risk Assessment

© Crown Copyright. All rights reserved Royal Borough of Kensington and Chelsea. Licence No. LA100019223 (2013). Covers all data that has been supplied and distributed under license for the Royal Borough of Kensington and Chelsea SWMP project.

Scale at A3 1:14,000

Date Feb. 2014

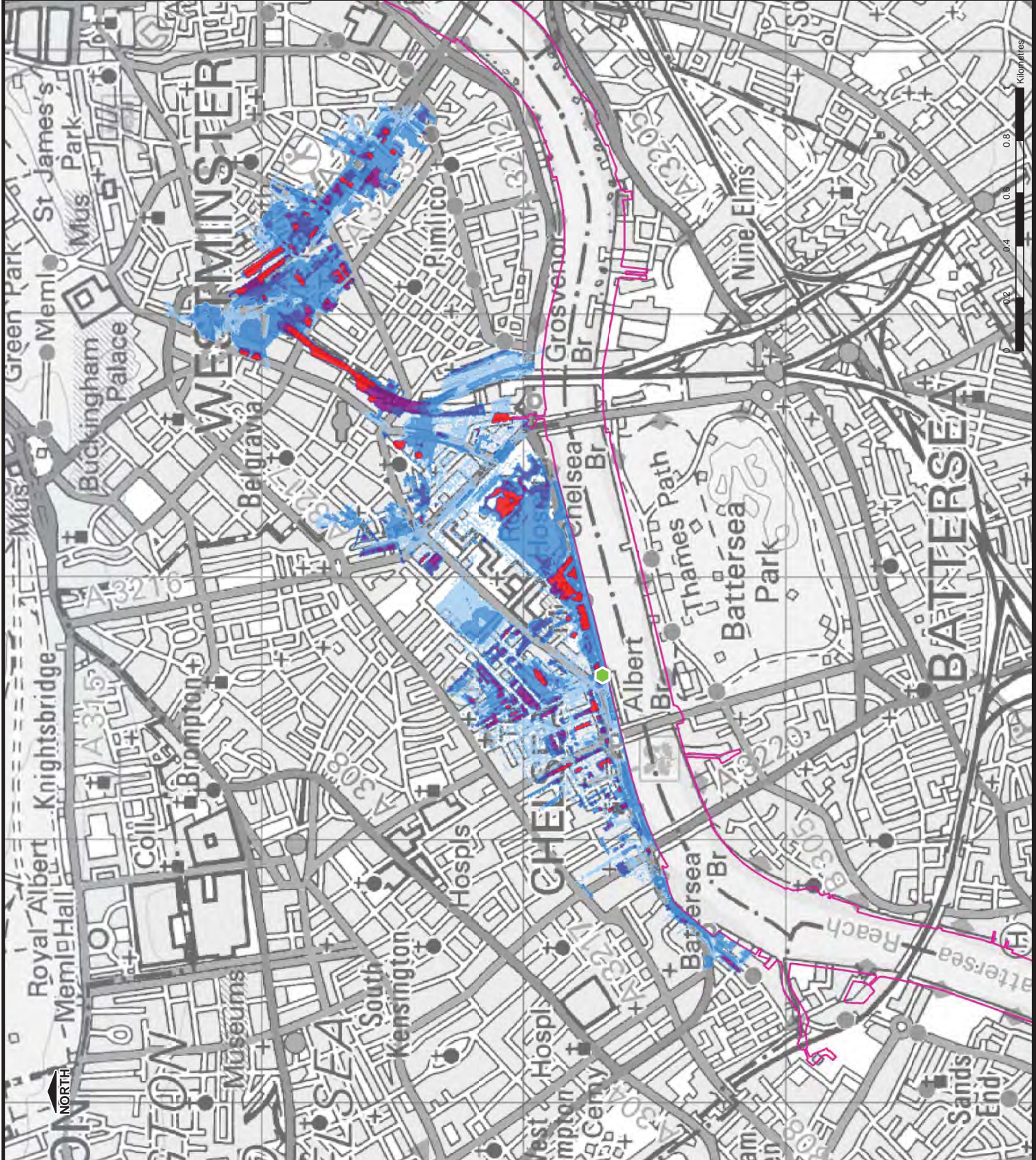
Drawn by G.ATHANASIA

Approved by P.HILNOVSKY

Tidal Breach Depth 1 in 200yr CC at t=4

Consultant
CAPITA | URS
 Flood Risk Management
 Capita Symonds
 Level Six
 Procter House,
 1 Procter Street,
 London
 WCTV 6DW

FIGURE 11.2.6



Path: N:\Environment\ZWC056526 RBKC and LBHC SWMP and SFRAs Update\GIS\Work\Kds\SFRAs Maps\KCR\11_2_6 Breach_Depth_200C_1_4_0.mxd