

THIS DRAWING MAY BE USED ONLY FOR THE PURPOSE INTENDED

Legend

- Breach Location
- Defences

Tidal Breach Depth (m)

- 0 - 0.25
- 0.25 - 1.00
- 1.00 - 1.50
- 1.50 - 2.00
- > 2.00

Notes

Royal Borough of Kensington and Chelsea

THE ROYAL BOROUGH OF KENSINGTON AND CHELSEA

Strategic Flood Risk Assessment

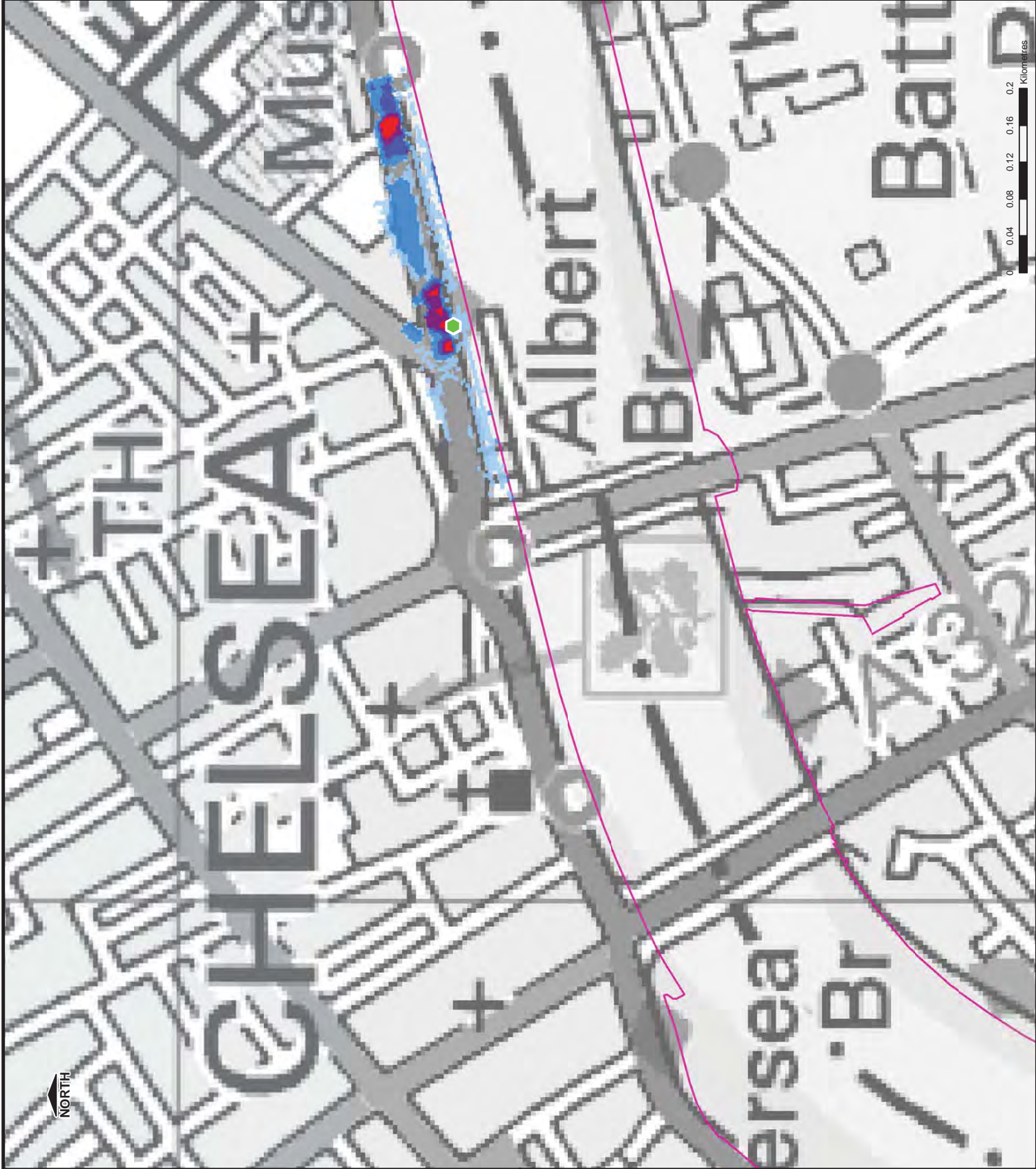
© Crown Copyright. All rights reserved Royal Borough of Kensington and Chelsea. Licence No. LA100019223 (2013). Covers all data that has been supplied and distributed under license for the Royal Borough of Kensington and Chelsea SWMP project.

Scale at A3	Date	Drawn by	Approved by
1:4,000	Feb. 2014	G.ATHANASIA	P.HLINOVSKY

Tidal Breach Depth 1 in 200yr at t=2

Consultant
CAPITA | URS
 Flood Risk Management
 Capita Symonds
 Level Six
 Procter House,
 1 Procter Street,
 London
 WCTV 6DW

FIGURE 9.2.4



THIS DRAWING MAY BE USED ONLY FOR THE PURPOSE INTENDED

Legend

- Breach Location
- Defences

Tidal Breach Depth (m)

- 0 - 0.25
- 0.25 - 1.00
- 1.00 - 1.50
- 1.50 - 2.00
- > 2.00

Notes

Royal Borough of Kensington and Chelsea



THE ROYAL BOROUGH OF KENSINGTON AND CHELSEA

Strategic Flood Risk Assessment

© Crown Copyright. All rights reserved Royal Borough of Kensington and Chelsea. Licence No. LA100019223 (2013). Covers all data that has been supplied and distributed under license for the Royal Borough of Kensington and Chelsea SWMP project.

Scale at A3	Date	Drawn by	Approved by
1:4,000	Feb. 2014	G.ATHANASIA	P.HLINOVSKY

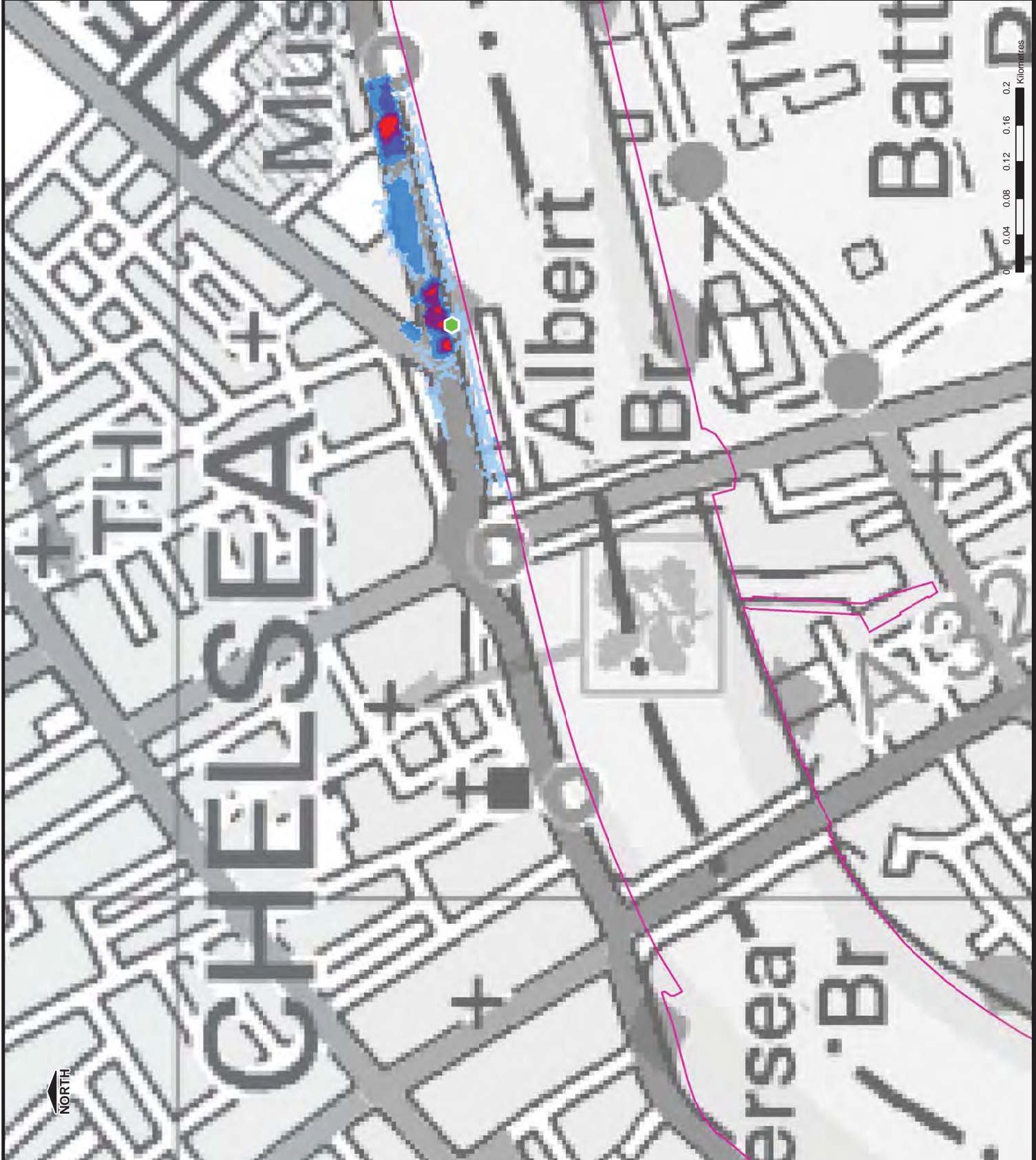
Tidal Breach Depth 1 in 200yr at t=3

Consultant

CAPITA | URS
Flood Risk Management

Capita Symonds
Level Six
Procter House,
1 Procter Street,
London
WCTV 6DW

FIGURE 9.2.5



filepath: N:\Environment\Z\WETS065426 RBKC and LBHCF SWMP and SFRAs Update\GIS\Arc\MapDocs\SFRAs Maps\K&C\Fig09 2.5 Breach Depth_200 1.3 0.mxd

THIS DRAWING MAY BE USED ONLY FOR THE PURPOSE INTENDED

Legend

- Breach Location
- Defences

Tidal Breach Depth (m)

- 0 - 0.25
- 0.25 - 1.00
- 1.00 - 1.50
- 1.50 - 2.00
- > 2.00

Notes

Royal Borough of Kensington and Chelsea

THE ROYAL BOROUGH OF KENSINGTON AND CHELSEA

Strategic Flood Risk Assessment

© Crown Copyright. All rights reserved Royal Borough of Kensington and Chelsea. Licence No. LA100019223 (2013). Covers all data that has been supplied and distributed under license for the Royal Borough of Kensington and Chelsea SWMP project.

Scale at A3	Date	Drawn by	Approved by
1:4,000	Feb. 2014	G.ATHANASIA	P.HLINOVSKY

Tidal Breach Depth 1 in 200yr at t=4

Consultant
CAPITA | URS
 Flood Risk Management
 Capita Symonds
 Level Six
 Procter House,
 1 Procter Street,
 London
 WCTV 6DW

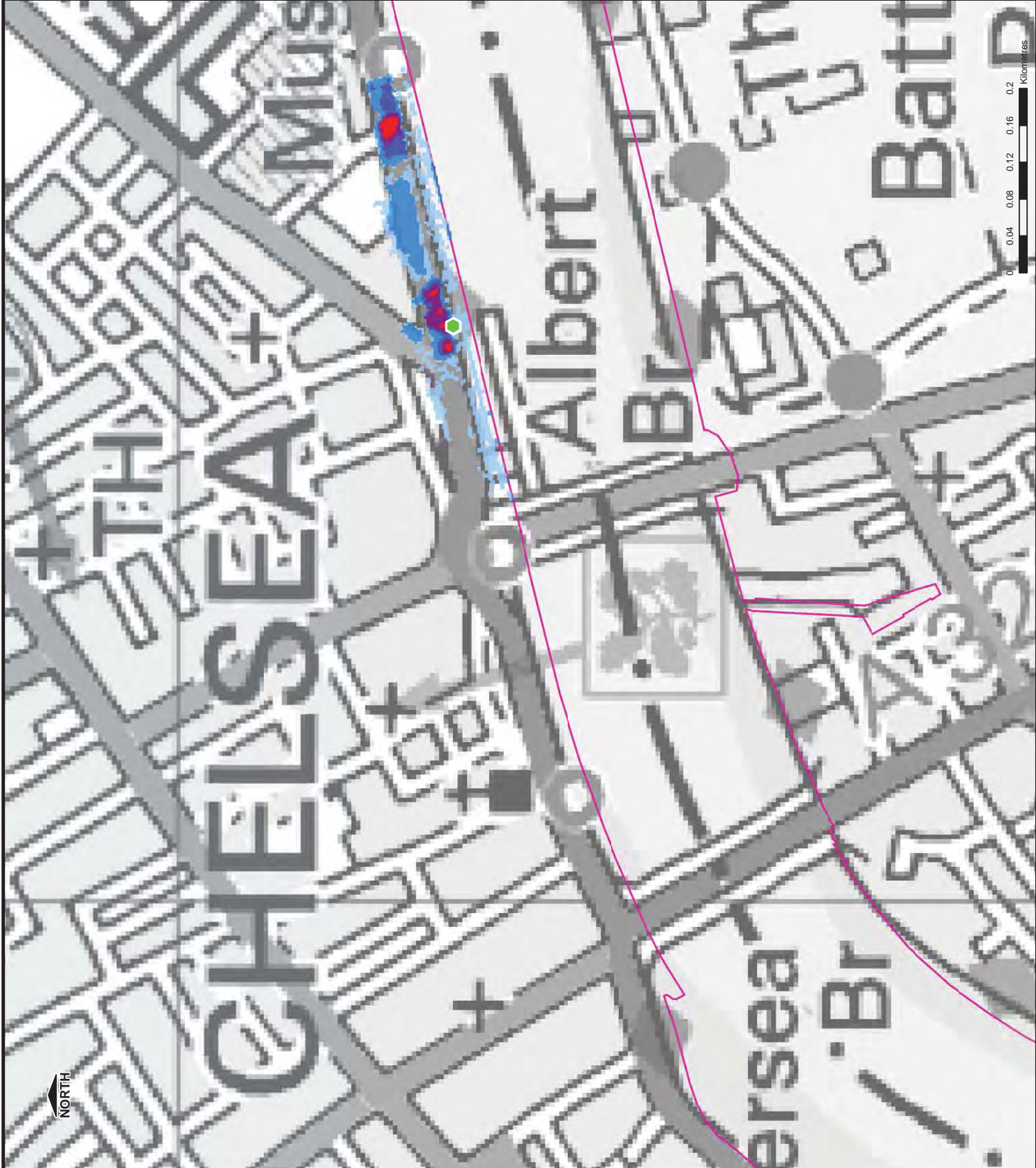


FIGURE 9.2.6

THIS DRAWING MAY BE USED ONLY FOR THE PURPOSE INTENDED

Legend

- Breach Location
- Defences

Tidal Breach Depth (m)

- 0 - 0.25
- 0.25 - 1.00
- 1.00 - 1.50
- 1.50 - 2.00
- > 2.00

Notes

Royal Borough of Kensington and Chelsea

THE ROYAL BOROUGH OF KENSINGTON AND CHELSEA

Strategic Flood Risk Assessment

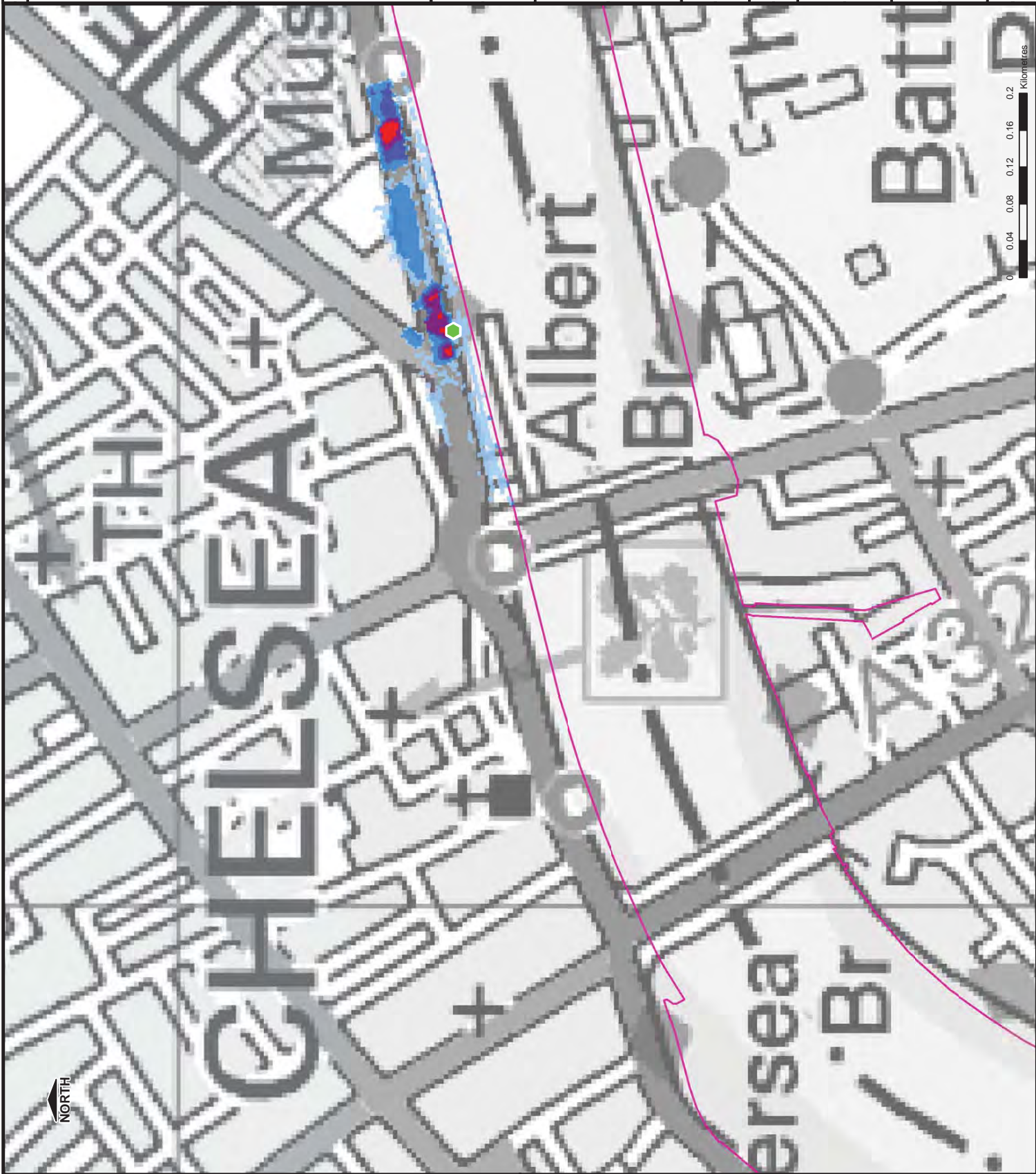
© Crown Copyright. All rights reserved Royal Borough of Kensington and Chelsea. Licence No. LA100019223 (2013). Covers all data that has been supplied and distributed under license for the Royal Borough of Kensington and Chelsea SWMP project.

Scale at A3	Date	Drawn by	Approved by
1:4,000	Feb. 2014	G.ATHANASIA	P.HLINOVSKY

Tidal Breach Depth 1 in 200yr at t=5

Consultant
CAPITA | URS
 Flood Risk Management
 Capita Symonds
 Level Six
 Procter House,
 1 Procter Street,
 London
 WCTV 6DW

FIGURE 9.2.7



THIS DRAWING MAY BE USED ONLY FOR THE PURPOSE INTENDED

Legend

- Breach Location
- Defences

Tidal Breach Depth (m)

- 0 - 0.25
- 0.25 - 1.00
- 1.00 - 1.50
- 1.50 - 2.00
- > 2.00

Notes

Royal Borough of Kensington and Chelsea

THE ROYAL BOROUGH OF KENSINGTON AND CHELSEA

Strategic Flood Risk Assessment

© Crown Copyright. All rights reserved Royal Borough of Kensington and Chelsea. Licence No. LA100019223 (2013). Covers all data that has been supplied and distributed under license for the Royal Borough of Kensington and Chelsea SWMP project.

Scale at A3	Date	Drawn by	Approved by
1:4,000	Feb. 2014	G.ATHANASIA	P.HLINOVSKY

Tidal Breach Depth 1 in 200yr at t=6

Consultant
CAPITA | URS
 Flood Risk Management
 Capita Symonds
 Level Six
 Procter House,
 1 Procter Street,
 London
 WCTV 6DW

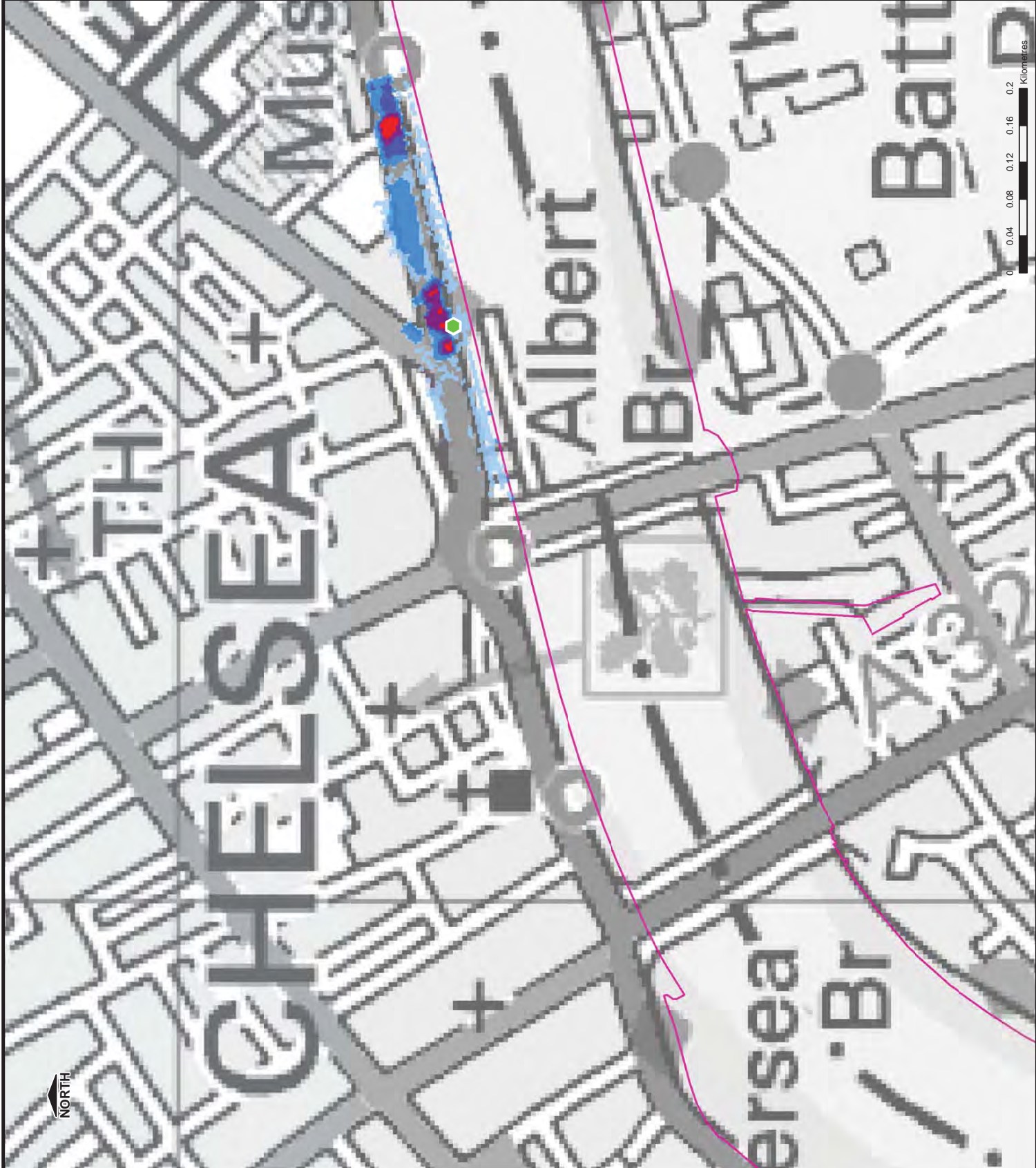


FIGURE 9.2.8

THIS DRAWING MAY BE USED ONLY FOR THE PURPOSE INTENDED

Legend

- Breach Location
- Defences

Tidal Breach Depth (m)

- 0 - 0.25
- 0.25 - 1.00
- 1.00 - 1.50
- 1.50 - 2.00
- > 2.00

Notes

Royal Borough of Kensington and Chelsea



THE ROYAL BOROUGH OF KENSINGTON AND CHELSEA

Strategic Flood Risk Assessment

© Crown Copyright. All rights reserved Royal Borough of Kensington and Chelsea. Licence No. LA100019223 (2013). Covers all data that has been supplied and distributed under license for the Royal Borough of Kensington and Chelsea SWMP project.

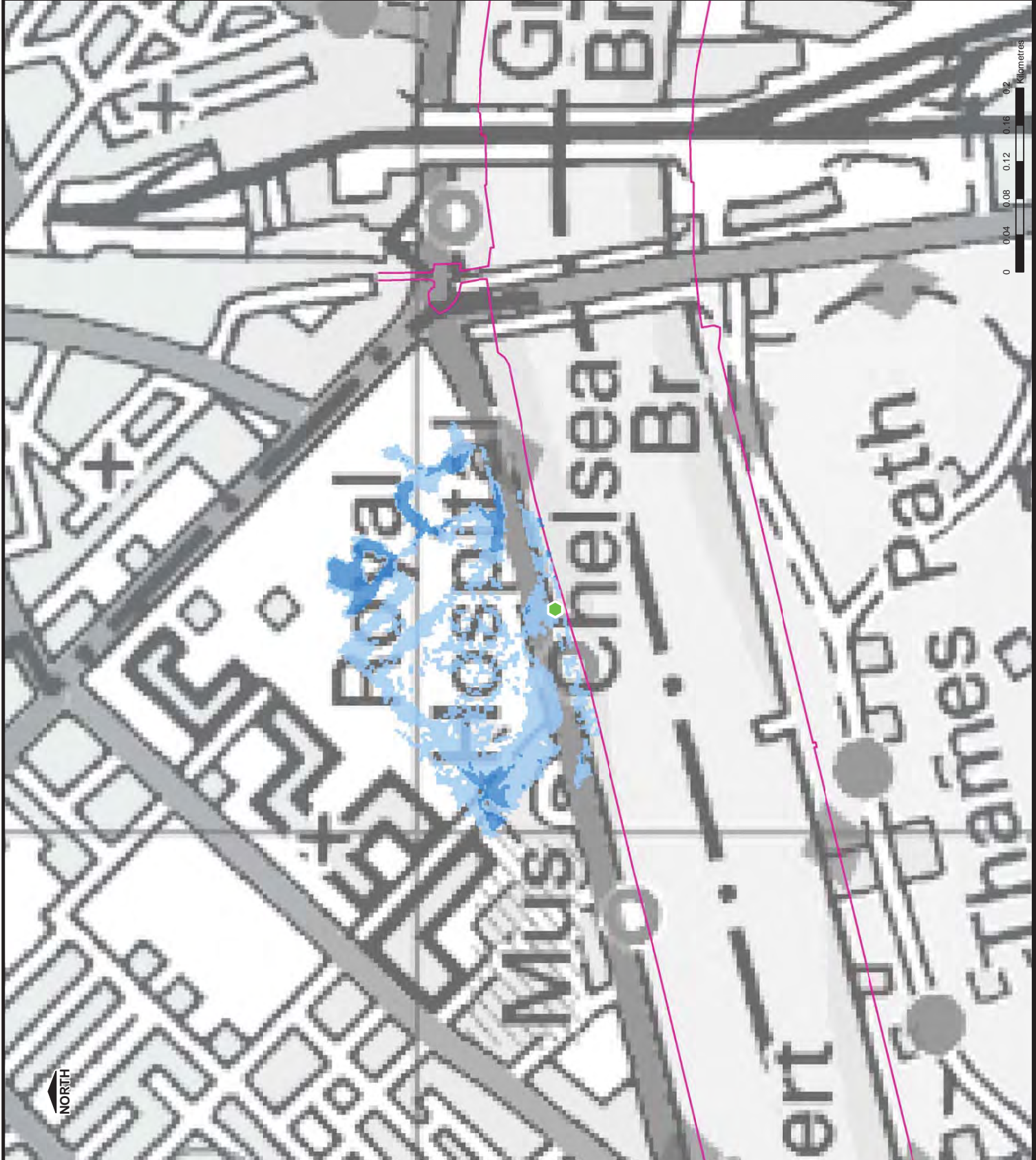
Scale at A3	1:4,000	Date	Feb. 2014	Drawn by	G.ATHANASIA	Approved by	P.HILNOVSKY
-------------	---------	------	-----------	----------	-------------	-------------	-------------

Tidal Breach Depth 1 in 200yr at t=0.5

Consultant

CAPITA | URS
Flood Risk Management
Capita Symonds
Level Six
Procter House,
1 Procter Street,
London
WC1V 6DW

FIGURE 9.3.1



THIS DRAWING MAY BE USED ONLY FOR THE PURPOSE INTENDED

Legend

- Breach Location
- Defences

Tidal Breach Depth (m)

- 0 - 0.25
- 0.25 - 1.00
- 1.00 - 1.50
- 1.50 - 2.00
- > 2.00

Notes

Royal Borough of Kensington and Chelsea



THE ROYAL BOROUGH OF KENSINGTON AND CHELSEA

Strategic Flood Risk Assessment

© Crown Copyright. All rights reserved Royal Borough of Kensington and Chelsea. Licence No. LA100019223 (2013). Covers all data that has been supplied and distributed under license for the Royal Borough of Kensington and Chelsea SWMP project.

Scale at A3	1:4,000	Date	Feb. 2014	Drawn by	G.ATHANASIA	Approved by	P.HILINOVSKY
-------------	---------	------	-----------	----------	-------------	-------------	--------------

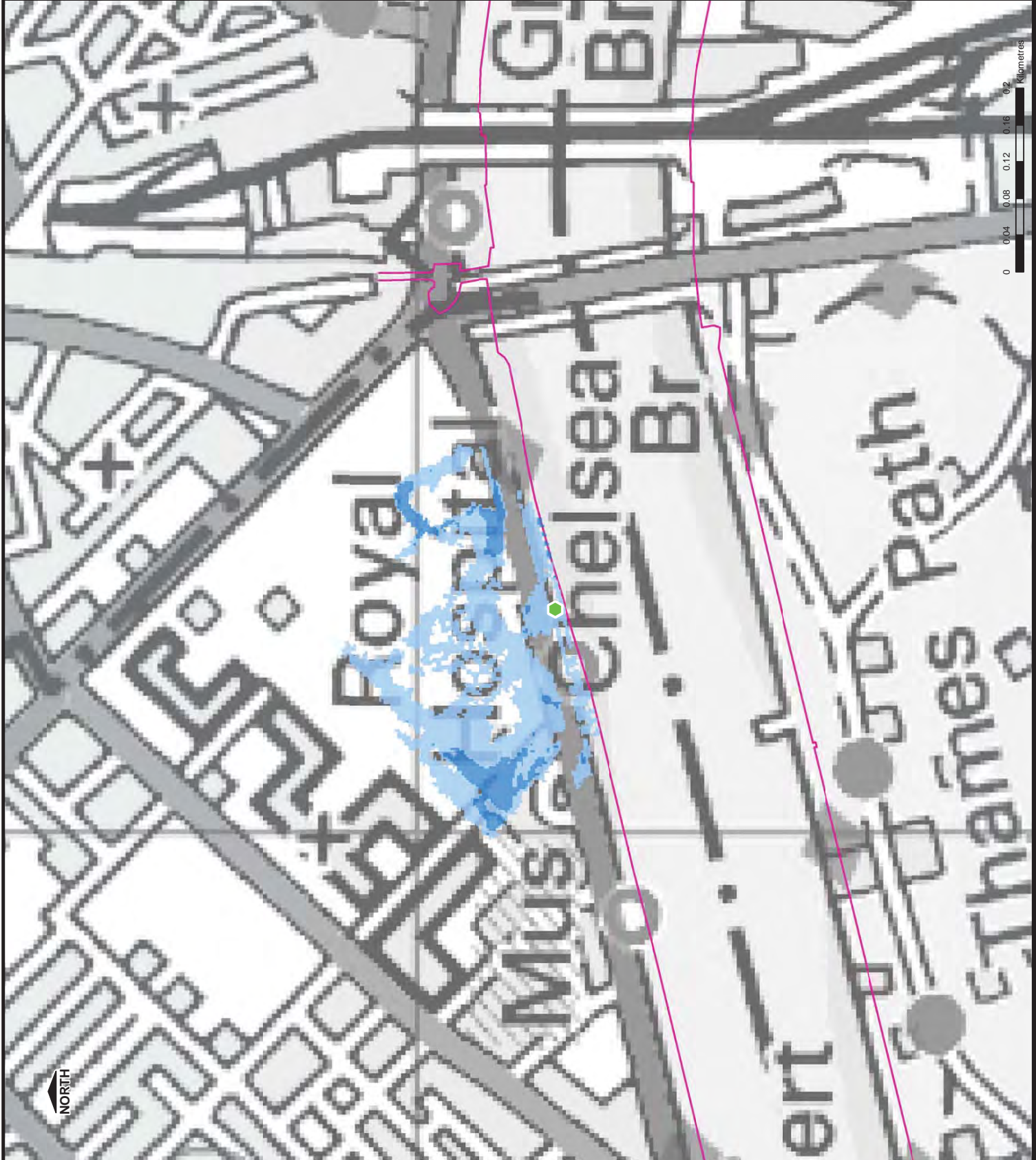
Tidal Breach Depth 1 in 200yr at t=1

Consultant

CAPITA | URS
Flood Risk Management

Capita Symonds
Level Six
Procter House,
1 Procter Street,
London
WCTV 6DW

FIGURE 9.3.2



filepath: N:\Environment\Z\WETS065426 RBKC and LBHF SWMP and SFRAs Update\GIS\Archi\Kdxs\SFRAs Maps\K&C\Fig09_3_2 Breach_Depth_200_1_1_0.mxd

THIS DRAWING MAY BE USED ONLY FOR THE PURPOSE INTENDED

Legend

- Breach Location
- Defences

Tidal Breach Depth (m)

- 0 - 0.25
- 0.25 - 1.00
- 1.00 - 1.50
- 1.50 - 2.00
- > 2.00

Notes

Royal Borough of Kensington and Chelsea



THE ROYAL BOROUGH OF KENSINGTON AND CHELSEA

Strategic Flood Risk Assessment

© Crown Copyright. All rights reserved Royal Borough of Kensington and Chelsea. Licence No. LA100019223 (2013). Covers all data that has been supplied and distributed under license for the Royal Borough of Kensington and Chelsea SWMP project.

Scale at A3	1:4,000	Date	Feb. 2014	Drawn by	G.ATHANASIA	Approved by	P.HILNOVSKY
-------------	---------	------	-----------	----------	-------------	-------------	-------------

Tidal Breach Depth 1 in 200yr at t=1.5

Consultant

CAPITA | URS
Flood Risk Management
Capita Symonds
Level Six
Procter House,
1 Procter Street,
London
WCTV 6DW

FIGURE 9.3.3



filepath: N:\Environment\ZWC\0565426 RBKC and LBHC SWMP and SFRAs Update\GIS\Arct\Kdx\SFRAs Maps\K&C\Fig09_3_3 Breach_Depth_200_1_1_5.mxd

THIS DRAWING MAY BE USED ONLY FOR THE PURPOSE INTENDED

Legend

- Breach Location
- Defences

Tidal Breach Depth (m)

- 0 - 0.25
- 0.25 - 1.00
- 1.00 - 1.50
- 1.50 - 2.00
- > 2.00

Notes

Royal Borough of Kensington and Chelsea



THE ROYAL BOROUGH OF KENSINGTON AND CHELSEA

Strategic Flood Risk Assessment

© Crown Copyright. All rights reserved Royal Borough of Kensington and Chelsea. Licence No. LA100019223 (2013). Covers all data that has been supplied and distributed under license for the Royal Borough of Kensington and Chelsea SWMP project.

Scale at A3	1:4,000	Date	Feb. 2014	Drawn by	G.ATHANASIA	Approved by	P.HILNOVSKY
-------------	---------	------	-----------	----------	-------------	-------------	-------------

Tidal Breach Depth 1 in 200yr at t=2

Consultant

CAPITA | URS
Flood Risk Management
Capita Symonds
Level Six
Procter House,
1 Procter Street,
London
WCTV 6DW

FIGURE 9.3.4



filepath: N:\Environment\Z\WETS065426 RBKC and LBH SWMP and SFRAs Update\GIS\Arct\Kdxs\SFRAs Maps\K&C\Fig09_3_4 Breach_Depth_200_1_2_0.mxd

THIS DRAWING MAY BE USED ONLY FOR THE PURPOSE INTENDED

Legend

- Breach Location
- Defences

Tidal Breach Depth (m)

- 0 - 0.25
- 0.25 - 1.00
- 1.00 - 1.50
- 1.50 - 2.00
- > 2.00

Notes

Royal Borough of Kensington and Chelsea



THE ROYAL BOROUGH OF KENSINGTON AND CHELSEA

Strategic Flood Risk Assessment

© Crown Copyright. All rights reserved Royal Borough of Kensington and Chelsea. Licence No. LA100019223 (2013). Covers all data that has been supplied and distributed under license for the Royal Borough of Kensington and Chelsea SWMP project.

Scale at A3 1:4,000

Date Feb. 2014

Drawn by G.ATHANASIA

Approved by P.HILNOVSKY

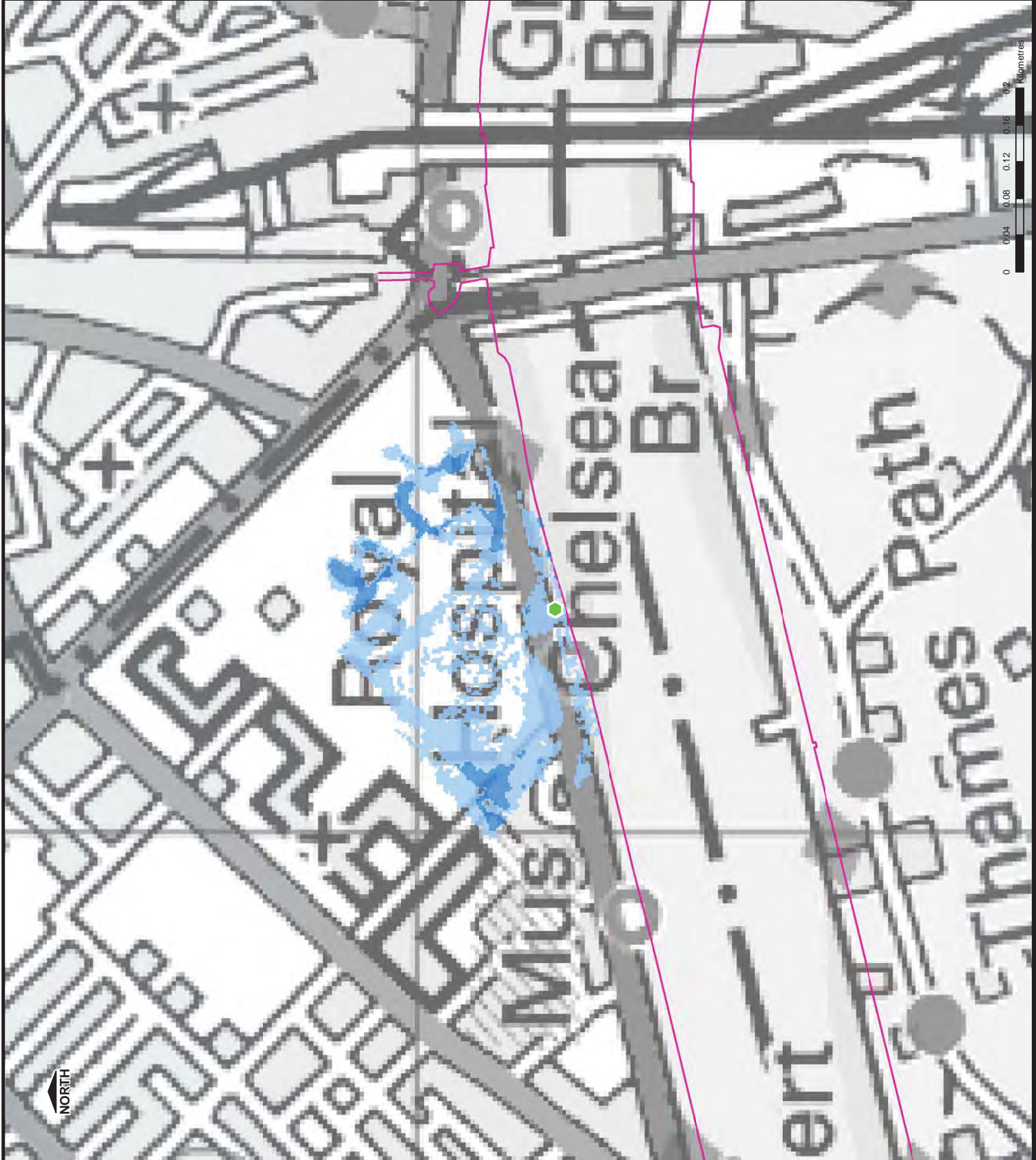
Tidal Breach Depth 1 in 200yr at t=3

Consultant

Capita Symonds
Level Six
Procter House,
1 Procter Street,
London
WCTV 6DW

CAPITA | URS
Flood Risk Management

FIGURE 9.3.5



filepath: N:\Environment\Z\WET\CS065426 RBKC and LBHF SWMP and SFRAs Update\GIS\Arct\Kdxs\SFRAs Maps\K&C\Fig09_3_5 Breach_Depth_200_1_3_0.mxd